



Get connected
RALI 3-4 Sept 2022
CEREDIGION

ROADBOOK





**WARNING
MOTOR SPORT
CAN BE
DANGEROUS**

**DESPITE THE ORGANISERS TAKING ALL REASONABLE PRECAUTIONS,
UNAVOIDABLE ACCIDENTS CAN HAPPEN.
IN RESPECT OF THESE YOU ARE PRESENT AT YOUR OWN RISK.**

Road Book

This book contains all the information required to successfully complete the 2022 Get Connected Rali Ceredigion, the following notes provide general information about the running of the event and supplement the information contained in the supplementary regulations and final instructions.

Competitor Safety Information

First Competitor on Scene

If the competitor is still in the vehicle and the vehicle is on fire **GET THEM OUT IMMEDIATELY.**

If the competitor is still in the vehicle, is responsive and there is no risk of fire:

- Approach from the front, look them in the eyes
- Do they seem aware of their surroundings?
- Speak to them, ask their name - do they respond?
- Any pain, loss of feeling - if yes keep them where they are!
- Keep them calm and keep them talking.
- **DO NOT MOVE THEM UNTIL PROFESSIONAL HELP ARRIVES.**
- Do nothing else

If the competitor is still in the vehicle, is unresponsive and there is no risk of fire:

- Stop any life threatening bleeding by applying direct pressure/ plugging the wound
- Ensure an open airway
- Immobilise the head and c-spine (neck)
- Check if they are breathing
- Treat any non-life threatening bleeding

DO NOT REMOVE THEIR HELMET UNLESS THERE IS NO OTHER WAY TO ENSURE AN OPEN AIRWAY.

If the competitor is out of the vehicle:

- Do not grab hold of them - they might be unaware of what is happening and become combative.
- Guide them to a place of safety away from the incident and other competitors.
- Speak to them, ask if they are OK?
- Keep someone with them.
- Once in a safe place, assess them for injuries:
 - Are they aware of their surroundings?
 - Any signs of injury / are they experiencing pain?
 - **DO NOT LET THEM WANDER AROUND, BUT KEEP THEM UNDER OBSERVATION**

Afterwards please write a short report for the organisers and either hand it to the first control official that you reach or to the Competitor Relations Officer. This report should cover the facts as you know them and include times of the incident starting and when you left the scene; always include your own details so that the organisers can, if necessary, contact you.

SAFETY & ACCIDENT PROCEDURE

Competitors must carry an A4-size white board with a red SOS on one side and black OK on the other (letters to be a minimum of 12cm high with a minimum stroke width of 1.5cm), with means to secure them on display for oncoming Competitors.

In the case of an accident where urgent medical attention is required, the following applies:

- The SOS display on the safety tracking device must be activated as soon as possible.
- When possible, the red “SOS” sign should immediately be displayed to the following cars and to any helicopter attempting to assist.
- As soon as possible, the red triangle must be placed in a conspicuous position on the same side of the road as the car at least 50 metres before the car’s position, in order to warn following drivers, even if the car is off the road.

Any crew which has the red “SOS” sign displayed to them, or which sees a car which has suffered an accident and the OK sign is not shown, shall immediately and without exception stop to render assistance. All following cars shall also stop. The second car at the scene shall proceed to inform the next radio point. Subsequent cars shall leave a clear route for emergency vehicles. All crews stopping under this procedure will be allocated a time.

In the case of an accident where immediate medical intervention is not required, or of a car stopping for any other reason on or beside a special stage, whether temporarily or permanently, the following applies:

- The OK display on the safety tracking device must be activated within one minute.
- The green “OK” sign must immediately be displayed to the following cars and to any helicopter attempting to assist. If the crew leaves the vehicle, the “OK” sign must be displayed so that it is clearly visible to all the other competitors.
- The red triangle must be placed in a conspicuous position on the same side of the road as the car by a member of the crew at least 50 metres before the car’s position, in order to warn following drivers, even if the car is off the road.

Should it not be possible, or for whatever reason, to display the OK/SOS board

in any of the above situations, this may be replaced by an evident and clearly understandable sign language shown by the crew outside of the car:

- an arm and thumb up to indicate “OK”
- crossed arms above the head to indicate “SOS”

Any crew which is able but fails to comply with any of the above rules will be reported to the Clerk of the Course who may apply a penalty.

The location of safety radios are indicated in the Road Book and by boards on the stage. A yellow radio board will be 100m prior to the radio point and a blue radio board at the radio location. There will always be a radio at the stage start and stage finish.

Anyone who misuses this system may be excluded and reported to Motorsport UK.

Driving Standards

The organisers ask all competitors to drive carefully on road sections to minimise inconvenience to other road users, ample time has been allowed for road sections. Driving Standards Observers will be on patrol and Police speed traps may be in operation.

Please pay particular attention in areas designated as slow and quiet in the road book, these areas are particularly sensitive and problems could result in future permission for the event being withdrawn.

Retirement

If you are unfortunate enough to retire, please submit your damage declaration form either via the next time control or directly to the course car or Rally HQ. Please phone Rally HQ as soon as possible.

2022 GET CONNECTED RALI CEREDIGION

1.4

02 August 2022

Start (Sections 1 & 2)

Saturday 3 September 2022

TC SS	Location	SS Dist. Miles	Liaison Dist. Miles	Total Dist. Miles	Target Time	First Car Due
0	Start - Service Out	-	-	-	-	18:45
RZ	Refuel - Llanbadarn Fawr	-	-	-	-	-
1	<i>Distance to next refuel</i>	<i>(15.78)</i>	<i>(20.31)</i>	<i>(36.09)</i>		
1		-	1.51	1.51	0:15	19:00
SS 1	Aberystwyth 1	0.56	-	-	-	19:03
2		-	1.19	1.75	0:15	19:18
SS 2	Aberystwyth 2	0.56	-	-	-	19:21
2A	Aberystwyth Regroup - In	-	0.31	0.87	0:06	19:27
2B	Aberystwyth Regroup - Out	-	0.06	0.06	0:20	19:47
3		-	4.33	4.33	0:20	20:07
SS 3	Glan yr Afon	3.30	-	-	-	20:10
4		-	0.51	3.81	0:12	20:22
SS 4	Devil's Bridge	11.36	-	-	-	20:25
4A	Technical Zone - In	-	11.08	22.44	0:50	21:15
4B	Technical Zone Out - Service - In	-	0.04	0.04	0:03	21:18
Service A (Aberystwyth)		(15.78)	(19.03)	(34.81)	0:45	
4C	Service - Out	-	-	-	-	22:03
4D	Parc Fermé - In	-	0.94	0.94	0:10	22:13
Saturday Totals		15.78	19.97	35.75		
					Sunrise - Aberystwyth	06:30
					Sunset - Devil's Bridge	19:59

Section 1

Section 2

2022 GET CONNECTED RALI CEREDIGION

1.4

02 August 2022

Re-Start (Sections 3, 4, 5 & 6)

Sunday 4 September 2022

TC SS	Location	SS Dist. Miles	Liaison Dist. Miles	Total Dist. Miles	Target Time	First Car Due
4E	Parc Fermé - Out	-	-	-		08:20
4F	Service - In	-	0.34	0.34	0:10	08:30
Service B (Aberystwyth)		-	(1.28)	-	0:15	
4G	Service - Out	-	-	-		08:45
RZ 2	Refuel - Llanbadam Fawr	-	-	-		
	<i>Distance to next refuel</i>	<i>(35.94)</i>	<i>(26.35)</i>	<i>(62.29)</i>		
5		-	1.49	1.49	0:15	09:00
SS 5	Llanfihangel 1	16.79	-	-		09:03
5A	Devil's Bridge Regroup - In	-	1.24	18.03	0:37	09:40
5B	Devil's Bridge Regroup - Out	-	0.04	0.04	0:15	09:55
6		-	3.62	3.62	0:10	10:05
SS 6	Nant y Moch 1	9.22	-	-		10:08
7		-	5.85	15.07	0:35	10:43
SS 7	Bont Goch 1	4.18	-	-		10:46
8		-	2.00	6.18	0:15	11:01
SS 8	Pendam 1	5.75	-	-		11:04
8A	Regroup & Technical Zone - In	-	12.07	17.82	0:40	11:44
8B	Regroup Out - Service - In	-	0.04	0.04	0:20	12:04
Service C (Aberystwyth)		(35.94)	(26.35)	(62.29)	0:45	
8C	Service - Out	-	-	-		12:49
RZ 3	Refuel - Llanbadam Fawr	-	-	-		
	<i>Distance to next refuel</i>	<i>(35.94)</i>	<i>(29.92)</i>	<i>(65.86)</i>		
9		-	1.49	1.49	0:15	13:04
SS 9	Llanfihangel 2	16.79	-	-		13:07
9A	Devil's Bridge Regroup - In	-	1.24	18.03	0:37	13:44
9B	Devil's Bridge Regroup - Out	-	0.04	0.04	0:15	13:59
10		-	3.62	3.62	0:10	14:09
SS 10	Nant y Moch 2	9.22	-	-		14:12
11		-	5.85	15.07	0:35	14:47
SS 11	Bont Goch 2	4.18	-	-		14:50
12		-	2.00	6.18	0:15	15:05
SS 12	Pendam 2	5.75	-	-		15:08
12A	Media Zone & Holding Area - In	-	13.22	18.97	0:50	15:58
12B	Podium - Aberystwyth Promenade	-	0.05	0.05	0:10	16:08
12C	Parc Ferme - In	-	2.41	2.41	0:15	16:23
Sunday Totals		71.88	56.27	128.15		
					Sunrise - Llanfihangel	06:32
					Sunset - Pendam	19:57

Section 3

Section 4


















Section 5

Section 6

TOTALS OF THE RALLY

	SS	Liaison	Total	%
Saturday 3 September				
Sections 1 & 2 - 4 SS	15.78	19.97	35.75	44.1%
Sunday 4 September				
Sections 3, 4, 5 & 6 - 8 SS	71.88	56.27	128.15	56.1%
Total - 12 SS	87.66	76.24	163.90	53.5%

Symbols used in the Road Book

	Time Control		
	Special Stage Start		Bridge
	Special Stage Finish		Crest
	Passage Control		Grid
	Rescue & Medical Location		Gate
	Radio Point		Road Blocked
	Service Park		Track
	Traffic Lights		
	Care		
	Two way Competitor Traffic		
(Ponterwyd)	Name not shown on sign		
	Direction NOT to follow		



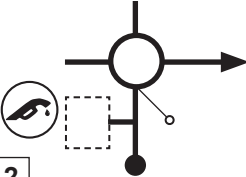
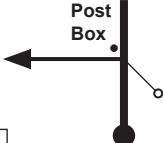




Symbols used in the Road Book

Distance		Direction	Information	Miles to TC
Total	Partial			
6.26	0.26	Special Stage		22.74
7.14	0.88	Special Stage		21.86
8.22	0.08	Liaison Section	<p style="text-align: center;">When the distance to the next instruction is 0.10 miles or less the horizontal line is omitted</p>	21.78
8.94	0.72		<p style="text-align: center;">Point at which the distance has been measured</p>	21.06


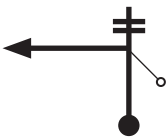


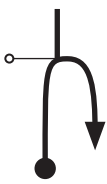




GPS Coordinates

Service Park	N52° 24.488' W04° 04.314'	
Refuel Zone - Service Park	N52° 24.436' W04° 04.077'	
Special Stages		
	Start	Stop
SS 1/2 Aberystwyth	N52° 24.630' W04° 05.323'	N52° 24.949' W04° 05.180'
SS 3 Glan yr Afon	N52° 24.022' W04° 02.094'	N52° 23.494' W03° 59.095'
SS 4 Devil's Bridge	N52° 23.031' W03° 58.994'	N52° 22.433' W03° 52.047'
SS 5/9 Llanfihangel	N52° 23.810' W04° 02.853'	N52° 22.433' W03° 52.047'
SS 6/10 Nant y Moch	N52° 25.069' W03° 50.321'	N52° 29.697' W03° 53.348'
SS 7/11 Bont Goch	N52° 28.656' W03° 56.041'	N52° 26.405' W03° 59.106'
SS 8/12 Pendam	N52° 26.421' W03° 56.638'	N52° 24.795' W03° 50.616'

RS 0	TC 0 Service - Out			TC 1 Aberystwyth		
	Distance	1.51 Miles	Time	0 hr 15 min	Speed	6.04 Mph

Distance		Direction	Information	Miles to TC
Total	Partial			
0.00	0.00	 <p>1</p>	 <p>TC 0</p> <p>N 52° 24.467' W 04° 04.111'</p>	1.51
0.07	0.07	 <p>2</p>	<p>Refuel Zone</p> <p>RZ 1</p> <p>N 52° 24.436' W 04° 04.077'</p>	1.44
0.76	0.69	 <p>3</p>	<p>!!</p> <p>! Residential Area !</p>	0.75
0.86	0.10	 <p>4</p>		0.65
0.95	0.09	 <p>5</p>	<p></p> <p>Rally Traffic from Right</p> <p>!!</p> <p>Into TAN Y CAE SOUTH R^D</p>	0.56
1.00	0.05	 <p>6</p>		0.51

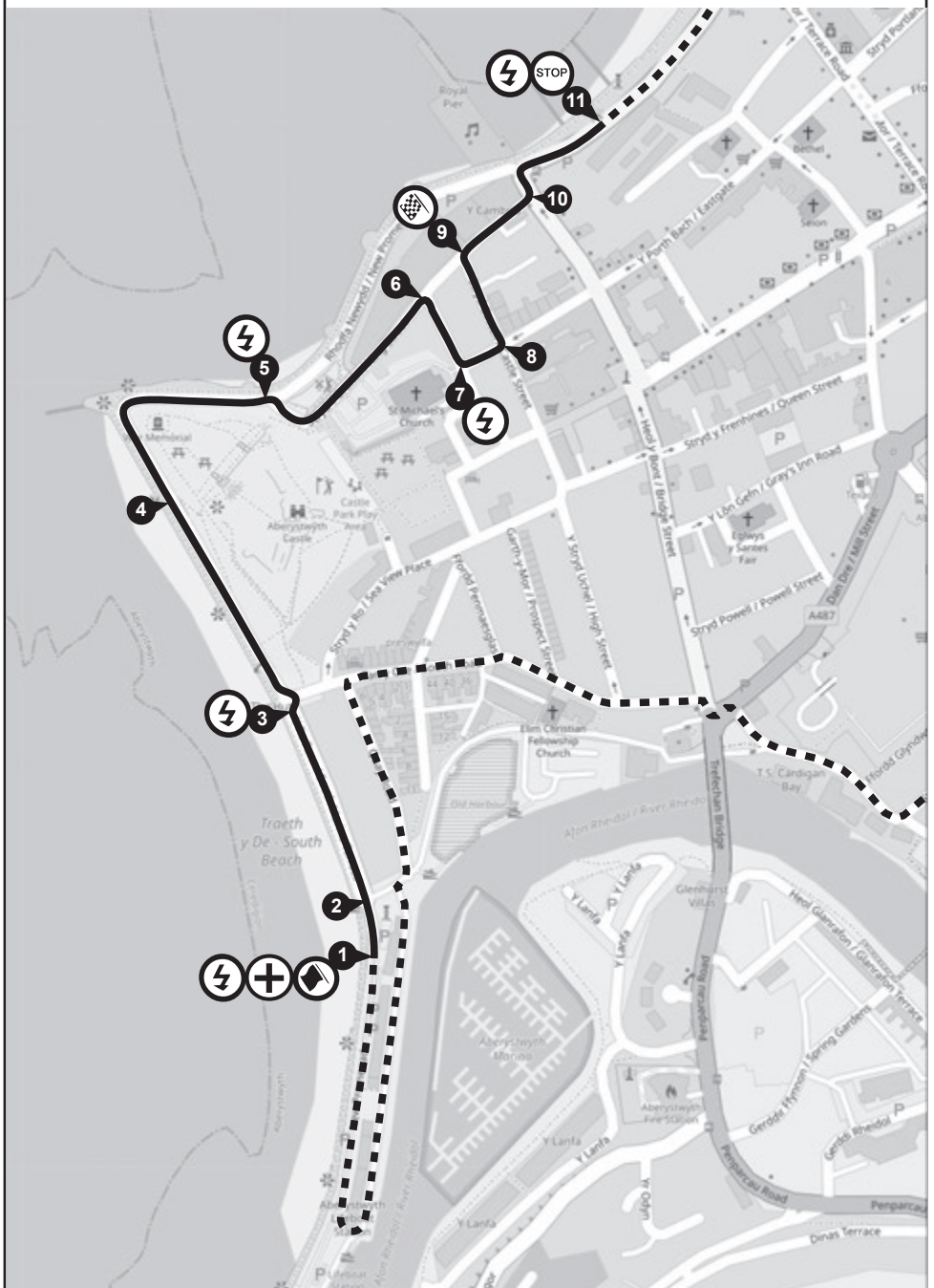
RS 0	TC 0 Service - Out			TC 1 Aberystwyth		
	Distance	1.51 Miles	Time	0 hr 15 min	Speed	6.04 Mph

Distance		Direction	Information	Miles to TC
Total	Partial			
1.06	0.06	 7		0.45
1.13	0.07	 8		0.38
1.21	0.08	 9		0.30
1.42	0.21	 10	Start of Tyre Warming Zone	0.09
1.51	0.09	 11	 TC 1 <div style="border: 1px solid black; padding: 2px; display: inline-block;">N 52° 24.572' W 04° 05.332'</div>	0.00
	0.06	 12	 SS 1 <div style="border: 1px solid black; padding: 2px; display: inline-block;">N 52° 24.630' W 04° 05.323'</div>	

















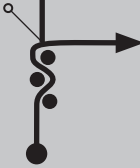


NOTES

SS 1 Aberystwyth 1

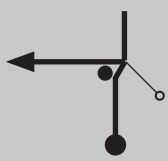

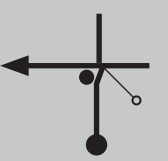









RS 1	SS 1 Aberystwyth 1			TC 2 Aberystwyth 2		
	Distance	1.75 Miles	Time	0 hr 15 min	Speed	7.00 Mph

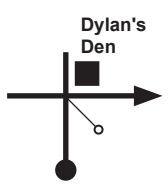
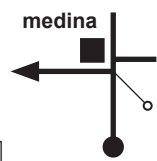

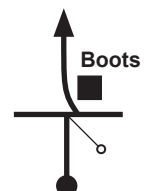
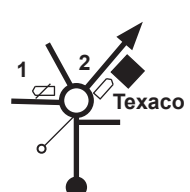







Distance		Direction	Information	Miles to TC
Total	Partial			
0.00	0.00	  1 0.56	   SS 1 Aberystwyth 1 <div style="border: 1px solid black; padding: 2px; width: fit-content;"> N 52° 24.630' W 04° 05.323' </div>	1.75
0.03	0.03	  2 0.53	 Chicane	1.72
0.12	0.09	  3 0.44		1.63
0.25	0.13	  4 0.31	 Chicane	1.50
0.35	0.10	  5 0.21		1.40
0.46	0.11	  6 0.10	Chicane	1.29

1


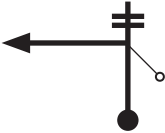







RS 1	SS 1 Aberystwyth 1			TC 2 Aberystwyth 2		
	Distance	1.75 Miles	Time	0 hr 15 min	Speed	7.00 Mph

1	Distance		Direction	Information	Miles to TC
	Total	Partial			
0.50	0.04	7		 Tightened Junction	1.25
			0.06		
0.52	0.02	8		Tightened Junction	1.23
			0.04		
0.56	0.04	9		 Tightened Junction Flying Finish	1.19
			0.00	<div style="border: 1px solid black; padding: 2px;"> N 52° 24.896' W 04° 05.269' </div>	
0.60	0.04	10			1.15
0.65	0.05	11		 SF 1 	1.10
				<div style="border: 1px solid black; padding: 2px;"> N 52° 24.949' W 04° 05.180' </div>	
0.77	0.12	12			0.98

RS 1	SS 1 Aberystwyth 1			TC 2 Aberystwyth 2		
	Distance	1.75 Miles	Time	0 hr 15 min	Speed	7.00 Mph

Distance		Direction	Information	Miles to TC
Total	Partial			
0.84	0.07			0.91
		13		
0.88	0.04		Ignore 	0.87
		14		
0.94	0.06		! Police control	0.81
		15		
1.03	0.09		<ol style="list-style-type: none">  Machynlleth A 487 Llangurig  Aberteifi Cardigan A 487 	0.72
		16		
1.19	0.16		 Rally traffic from Left  Into  TAN Y CAE SOUTH R ^D	0.56
		17		
1.24	0.05			0.51
		18		

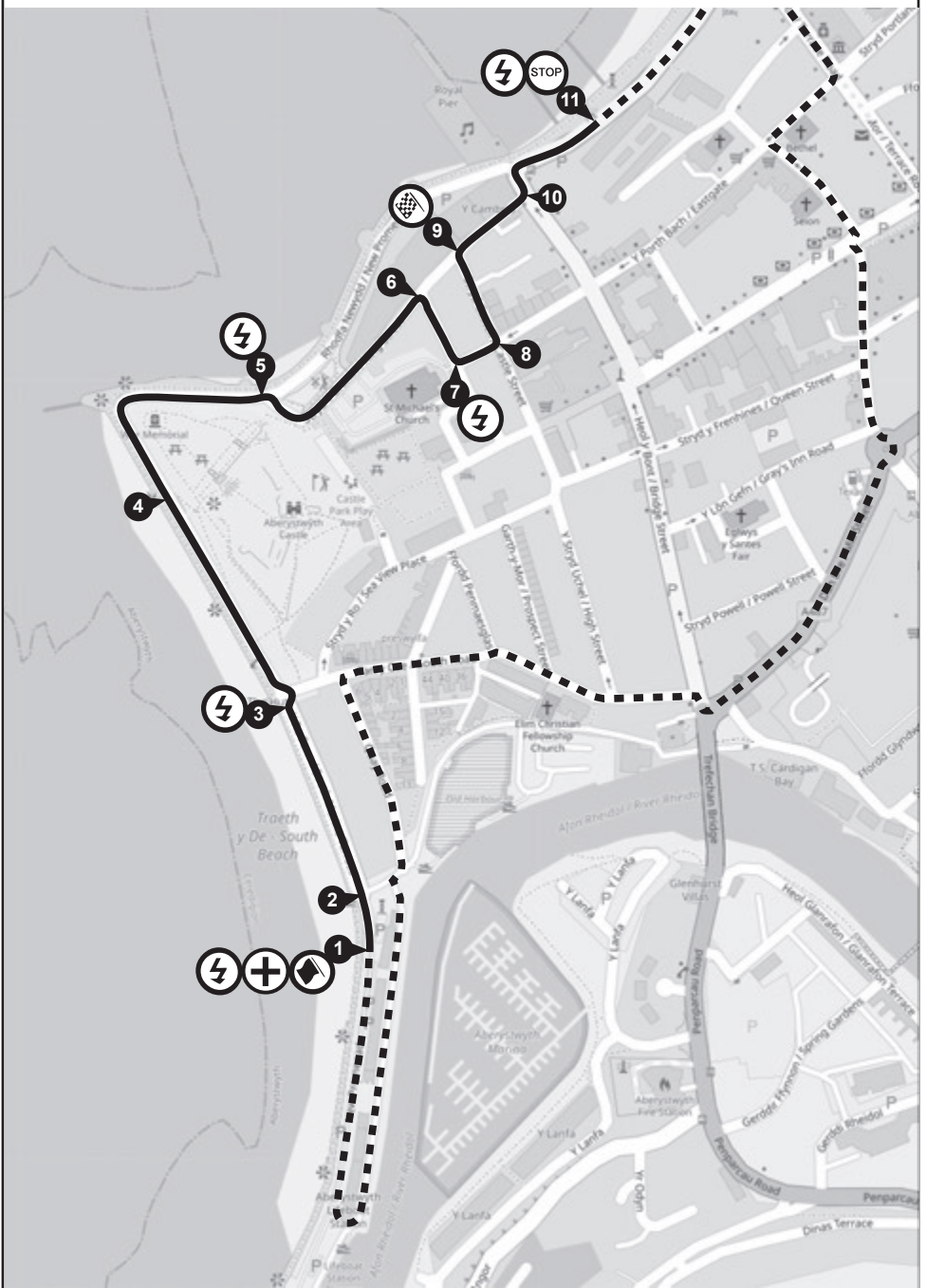
RS 1	SS 1 Aberystwyth 1			TC 2 Aberystwyth 2		
	Distance	1.75 Miles	Time	0 hr 15 min	Speed	7.00 Mph


















Distance		Direction	Information	Miles to TC
Total	Partial			
1.30	0.06	 19		0.45
1.37	0.07	 20		0.38
1.45	0.08	 21		0.30
1.66	0.21	 22	<p>Start of Tyre Warming Zone</p>	0.09
1.75	0.09	 23	 <p>TC 2</p> <div style="border: 1px solid black; padding: 2px; width: fit-content;"> <p>N 52° 24.572' W 04° 05.332'</p> </div>	0.00
	0.06	 1	 <p>SS 2</p> <div style="border: 1px solid black; padding: 2px; width: fit-content;"> <p>N 52° 24.630' W 04° 05.323'</p> </div>	



NOTES

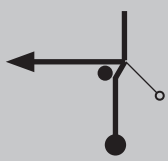

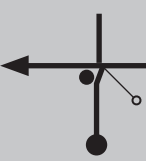








SS 2 Aberystwyth 2



Distance		Direction	Information	Miles to TC
Total	Partial			
0.00	0.00	  1 0.56	   SS 2 Aberystwyth 2 <div style="border: 1px solid black; padding: 2px; width: fit-content;"> N 52° 24.626' W 04° 05.320' </div>	0.87
0.03	0.03	  2 0.53	 Chicane	0.84
0.12	0.09	  3 0.44		0.75
0.25	0.13	  4 0.31	 Chicane	0.62
0.35	0.10	  5 0.21		0.52
0.46	0.11	  6 0.10	Chicane	0.41



RS 2	SS 2 Aberystwyth 2			TC 2A Regroup - In		
	Distance	0.87 Miles	Time	0 hr 06 min	Speed	8.70 Mph

2

Distance		Direction	Information	Miles to TC
Total	Partial			
0.50	0.04	 <p>7 0.06</p>	 Tightened Junction	0.37
0.52	0.02	 <p>8 0.04</p>	Tightened Junction	0.35
0.56	0.04	 <p>9 0.00</p>	 Tightened Junction Flying Finish <div style="border: 1px solid black; padding: 2px; width: fit-content;"> N 52° 24.896' W 04° 05.269' </div>	0.31
0.60	0.04	 <p>10</p>		0.27
0.65	0.05	 <p>11</p>	  SF 2 <div style="border: 1px solid black; padding: 2px; width: fit-content;"> N 52° 24.949' W 04° 05.180' </div>	0.22
0.77	0.12	 <p>12</p>	 Regroup exit on Left Rally Traffic crossing	0.10

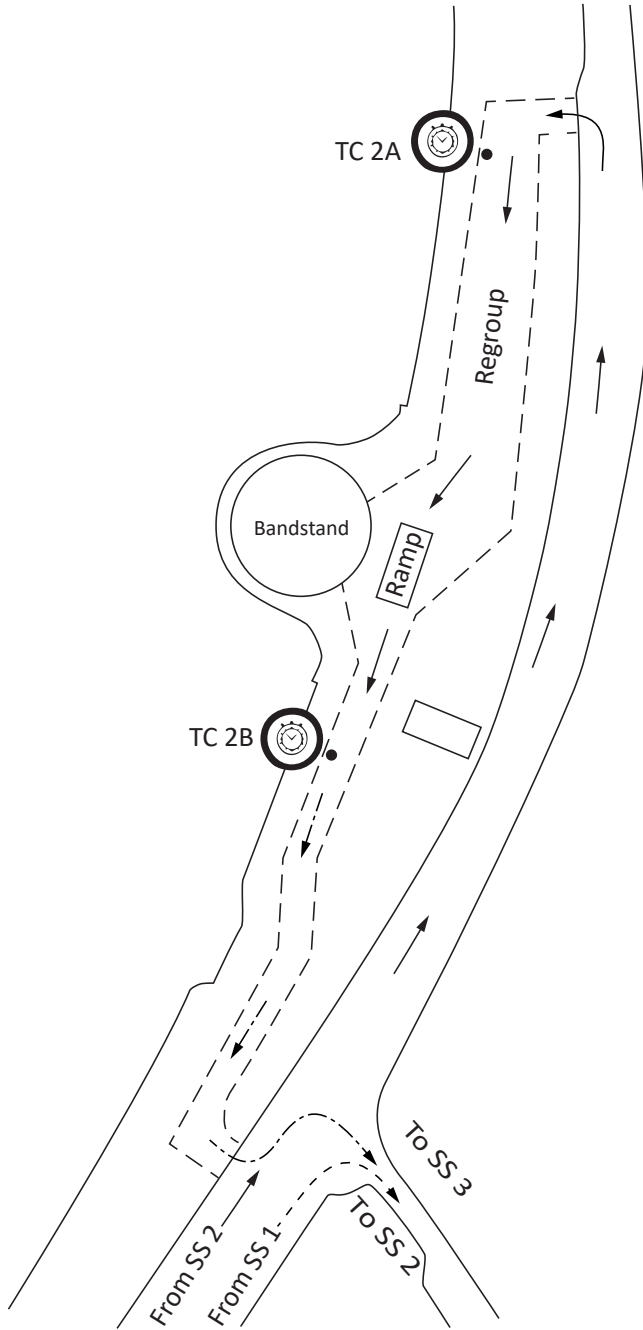
! 0.10 ↻

RS 2	SS 2 Aberystwyth 2		TC 2A Regroup - In		
	Distance	0.87 Miles	Time	0 hr 06 min	Speed



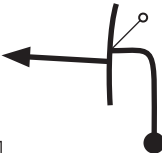

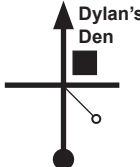





Distance		Direction	Information	Miles to TC
Total	Partial			
0.87	0.10	 <div style="border: 1px solid black; padding: 2px; width: fit-content; margin-left: 20px;">13</div>	 TC 2A Regroup - In <div style="border: 1px solid black; padding: 2px; width: fit-content; margin-left: 20px;">N 52° 25.094' W 04° 05.067'</div>	0.00



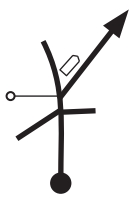
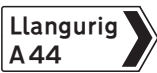
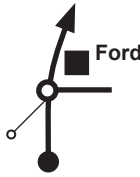
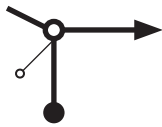



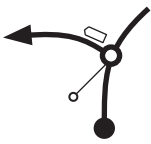

Aberystwyth Regroup



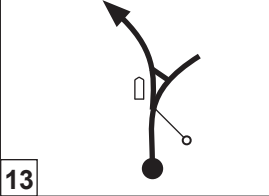

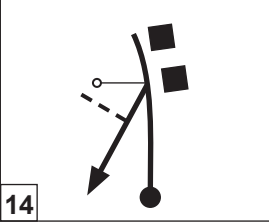
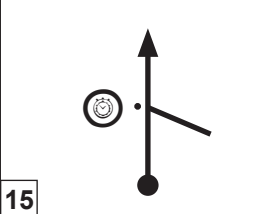

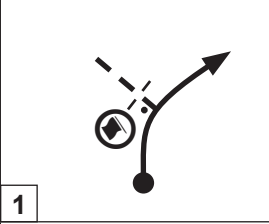

RS 2B	TC 2B Regroup - Out			TC 3 Glan yr Afon		
	Distance	4.33 Miles	Time	0 hr 20 min	Speed	12.99 Mph

Distance		Direction	Information	Miles to TC
Total	Partial			
0.00	0.00	 1	 TC 2B Regroup - Out <div style="border: 1px solid black; padding: 2px; width: fit-content;"> N 52° 25.043' W 04° 05.084' </div>	4.33
0.03	0.03	 2	 Join Public Road Rally Traffic from Right	4.30
0.11	0.08	 3		4.22
0.18	0.07	 4		4.15
0.24	0.06	 5		4.09
0.30	0.06	 6	Take Centre Lane	4.03

RS 2B	TC 2B Regroup - Out			TC 3 Glan yr Afon		
	Distance	4.33 Miles	Time	0 hr 20 min	Speed	12.99 Mph

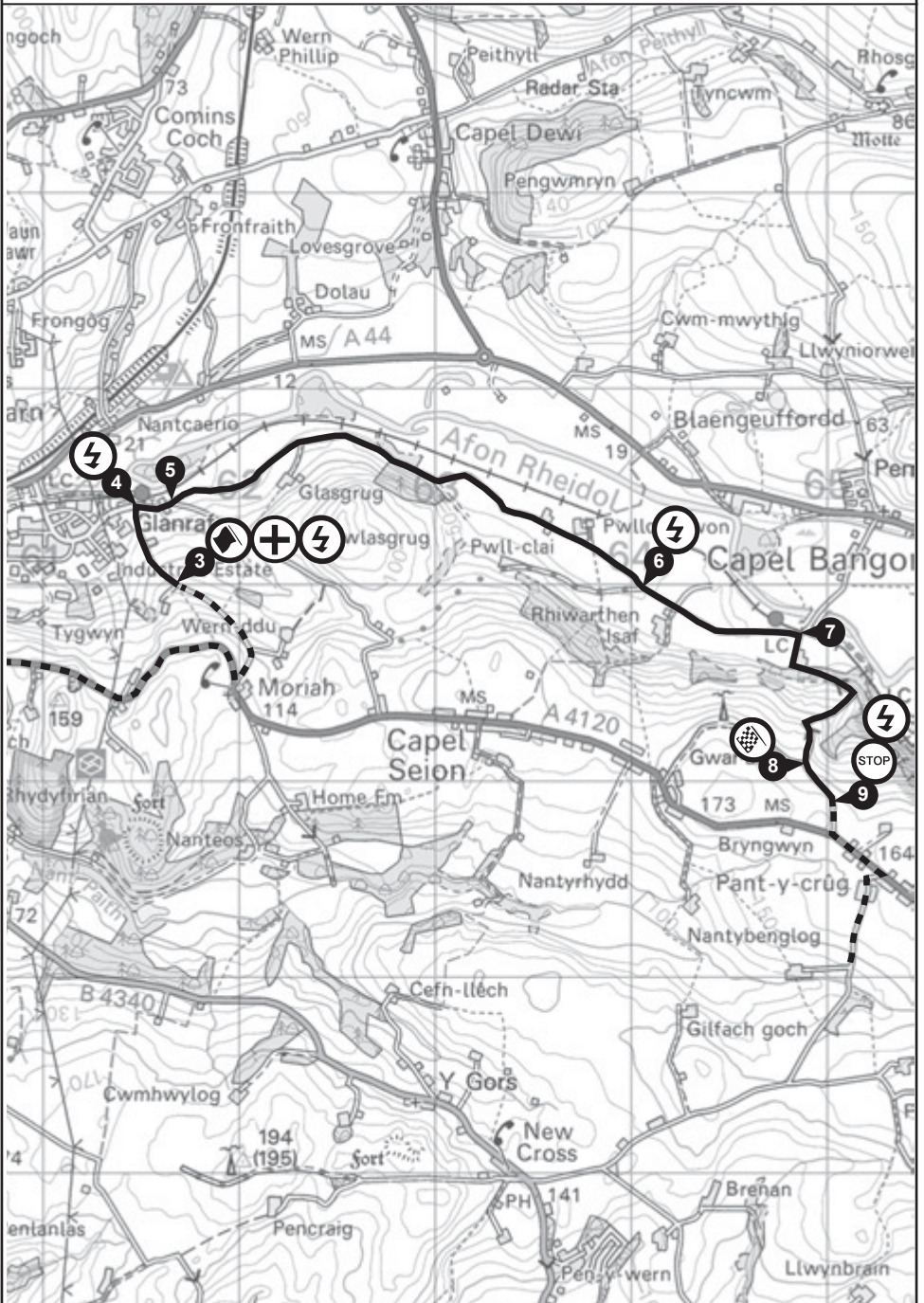
Distance		Direction	Information	Miles to TC
Total	Partial			
0.40	0.10			3.93
		7		
1.01	0.61			3.32
		8		
1.37	0.36			2.96
		9		
1.50	0.13			2.83
		10		
1.75	0.25		 Take Left Lane	2.58
		11		
2.13	0.38			2.20
		12		

RS 2B	TC 2B Regroup - Out			TC 3 Glan yr Afon		
	Distance	4.33 Miles	Time	0 hr 20 min	Speed	12.99 Mph

Distance		Direction	Information	Miles to TC
Total	Partial			
2.24	0.11		 Pontarfynach Devils Bridge A4120	2.09
4.19	1.95			0.14
4.33	0.14		 TC 3 N 52° 23.868' W 04° 01.730' Tyre Warming Zone	0.00
	0.32		 SS 3 N 52° 24.022' W 04° 02.094'	



SS 3 Glan yr Afon



RS 3	SS 3 Glan yr Afon			TC 4 Devil's Bridge		
	Distance	3.81 Miles	Time	0 hr 12 min	Speed	19.05 Mph

Distance		Direction	Information	Miles to TC
Total	Partial			
0.00	0.00	<p>3 3.30</p>	 SS 3 Glan yr Afon <div style="border: 1px solid black; padding: 2px; width: fit-content;"> N 52° 24.022' W 04° 02.094' </div>	3.81
0.31	0.31	<p>4 2.99</p>		3.50
0.42	0.11	<p>5 2.88</p>		3.42
2.13	1.71	<p>6 1.17</p>		1.68
2.66	0.53	<p>7 0.64</p>		1.13
3.30	0.64	<p>8 0.00</p>	 Flying Finish <div style="border: 1px solid black; padding: 2px; width: fit-content;"> N 52° 23.579' W 03° 59.214' </div>	0.51

3

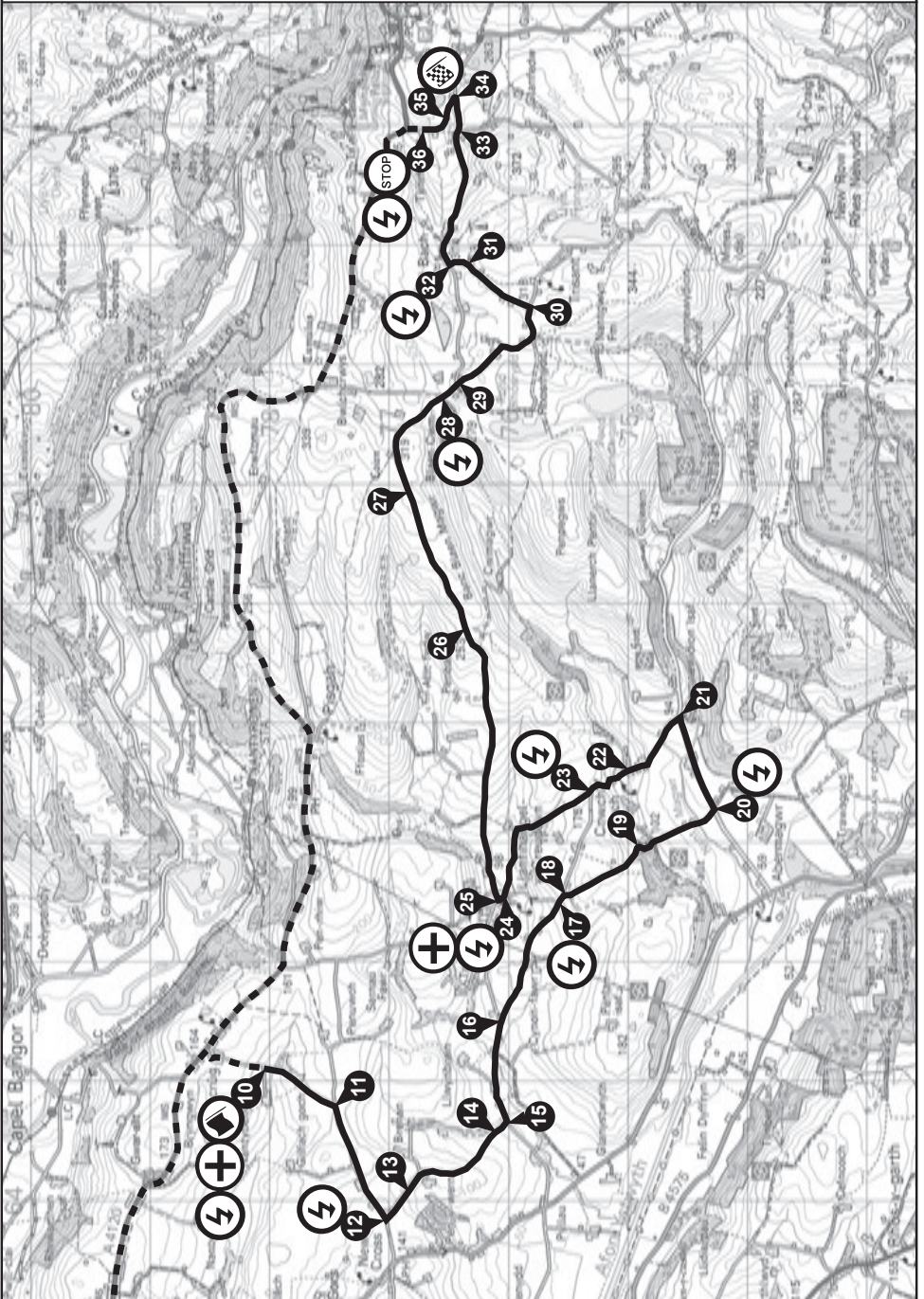
RS 3	SS 3 Glan yr Afon		TC 4 Devil's Bridge		
	Distance	3.81 Miles	Time	0 hr 12 min	Speed 19.05 Mph

Distance		Direction	Information	Miles to TC
Total	Partial			
3.42	0.12	 9	 SF 3 <div style="border: 1px solid black; padding: 2px; width: fit-content;"> N 52° 23.494' W 03° 59.095' </div>	0.39
3.54	0.12	 10	 Join A4120	0.27
3.72	0.18	 11		0.09
3.81	0.09	 12	 TC 4 <div style="border: 1px solid black; padding: 2px; width: fit-content;"> N 52° 23.234' W 03° 58.934' </div> Tyre Warming Zone	0.00
	0.24	 1	 SS 4 <div style="border: 1px solid black; padding: 2px; width: fit-content;"> N 52° 23.031' W 03° 58.994' </div>	



NOTES

SS 4 Devil's Bridge

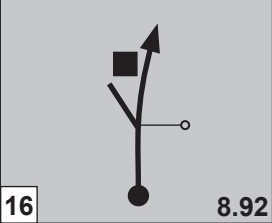
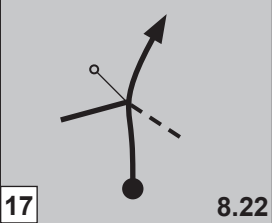
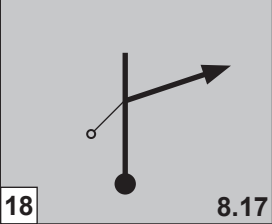
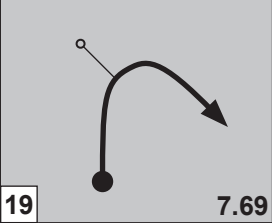
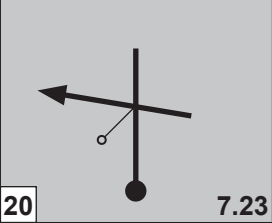
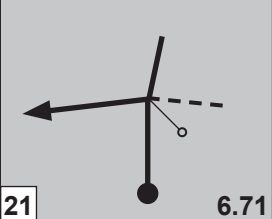


RS 4	SS 4 Devil's Bridge			TC 4A Technical Zone - In		
	Distance	22.44 Miles	Time	0 hr 50 min	Speed	26.93 Mph

Distance		Direction	Information	Miles to TC
Total	Partial			
0.00	0.00	 10 11.36	 SS 4 Devil's Bridge <div style="border: 1px solid black; padding: 2px; width: fit-content;"> N 52° 23.031' W 03° 58.994' </div>	22.44
0.43	0.43	 11 10.93		22.01
1.07	0.64	 12 10.29		21.37
1.25	0.18	 13 10.11	Chicane	21.19
1.87	0.62	 14	 Jump	20.57
1.92	0.05	 15 9.44		20.52

4

RS 4	SS 4 Devil's Bridge			TC 4A Technical Zone - In		
	Distance	22.44 Miles	Time	0 hr 50 min	Speed	26.93 Mph

Distance		Direction	Information	Miles to TC
Total	Partial			
2.44	0.52	 16 8.92		20.00
3.14	0.70	 17 8.22	⚡	19.30
3.19	0.05	 18 8.17		19.25
3.67	0.48	 19 7.69		⚠
4.13	0.46	 20 7.23	⚡	18.31
4.65	0.52	 21 6.71		17.79

4

RS 4	SS 4 Devil's Bridge			TC 4A Technical Zone - In		
	Distance	22.44 Miles	Time	0 hr 50 min	Speed	26.93 Mph

Distance		Direction	Information	Miles to TC
Total	Partial			
5.09	0.44			17.35
5.30	0.21			17.14
6.12	0.82			16.32
6.14	0.02		Chicane	16.30
7.58	1.44			14.86
8.28	0.70			14.16

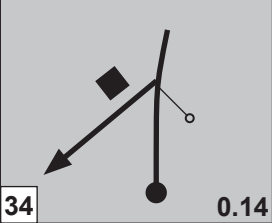
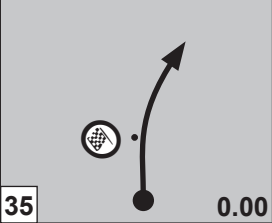

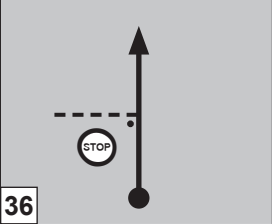


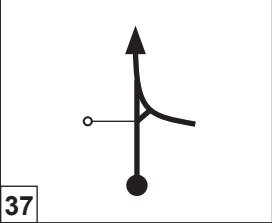
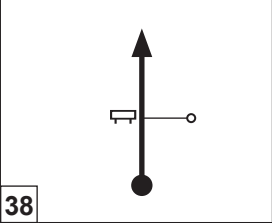
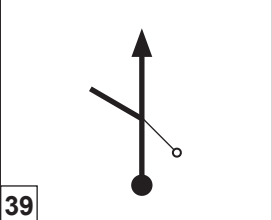

4

RS 4	SS 4 Devil's Bridge			TC 4A Technical Zone - In		
	Distance	22.44 Miles	Time	0 hr 50 min	Speed	26.93 Mph

Distance		Direction	Information	Miles to TC
Total	Partial			
9.04	0.76	 28 2.32		13.40
9.16	0.12	 29 2.20		13.28
9.85	0.69	 30 1.51		12.59
10.19	0.34	 31 1.17		12.25
10.30	0.11	 32 1.06		12.14
11.04	0.74	 33 0.32		11.40

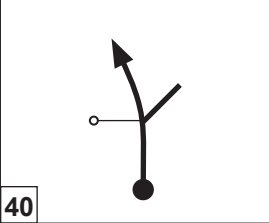

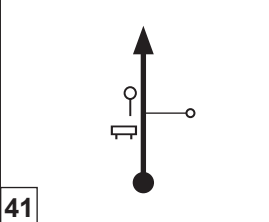

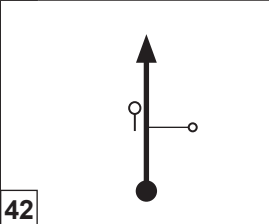

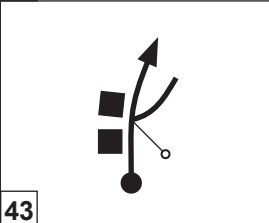

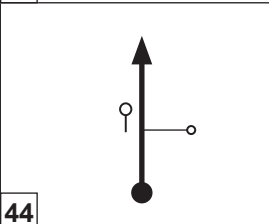


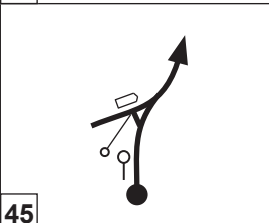



4

RS 4	SS 4 Devil's Bridge		TC 4A Technical Zone - In		
	Distance	22.44 Miles	Time	0 hr 50 min	Speed 26.93 Mph

Distance		Direction	Information	Miles to TC
Total	Partial			
11.22	0.18			11.22
11.36	0.14		 Flying Finish <div style="border: 1px solid black; padding: 2px; width: fit-content; margin: 5px auto;"> N 52° 22.317' W 03° 51.978' </div>	11.08
11.52	0.16		 SF 4  <div style="border: 1px solid black; padding: 2px; width: fit-content; margin: 5px auto;"> N 52° 22.433' W 03° 52.047' </div>	10.92
11.60	0.08		Join A4120	10.84
15.40	3.80		<div style="border: 1px solid black; padding: 5px; width: fit-content; margin: 5px auto;"> Croeso Welcome PISGAH Gyrwch yn ofalus Please drive carefully </div>	7.04
17.33	1.93		 (Pant y Grug) SS 4 entrance on Left	5.11

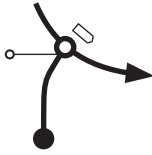



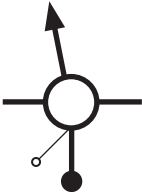


4

RS 4	SS 4 Devil's Bridge			TC 4A Technical Zone - In		
	Distance	22.44 Miles	Time	0 hr 50 min	Speed	26.93 Mph

Distance		Direction	Information	Miles to TC
Total	Partial			
17.52	0.19		 SS 3 exit on Right	4.92
17.94	0.42		 CAPEL SEION Gyrrwch yn ofalus Please drive carefully	4.50
18.46	0.52			3.98
19.59	1.13		 (Moriah) SS 3 entrance on Right	2.85
21.30	1.71		  (Aberystwyth)	1.14
21.48	0.18		   Aberystwyth A487 Llangurig A44	0.96

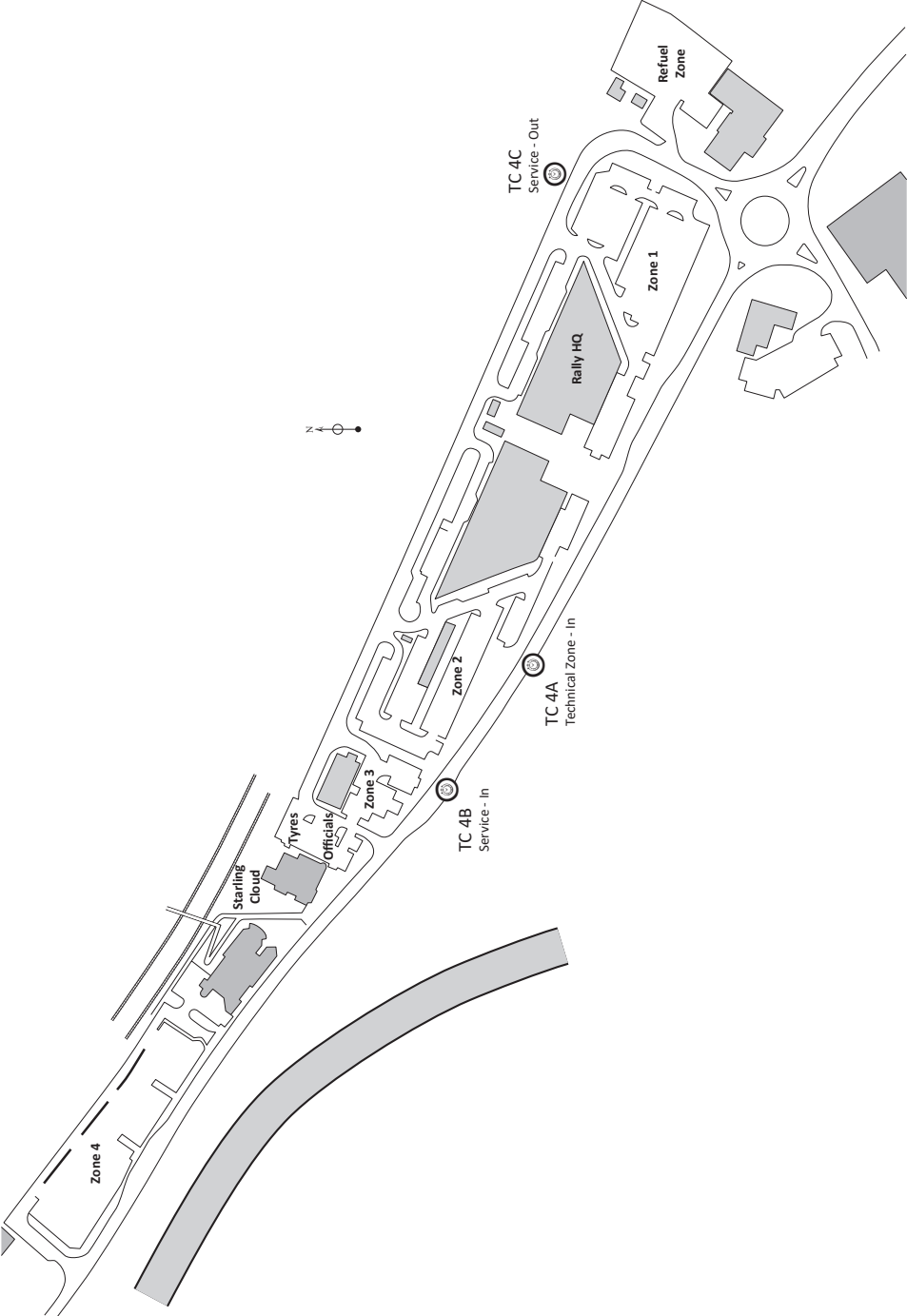
0.11 

RS 4	SS 4 Devil's Bridge			TC 4A Technical Zone - In		
	Distance	22.44 Miles	Time	0 hr 50 min	Speed	26.93 Mph

Distance		Direction	Information	Miles to TC
Total	Partial			
21.59	0.11	 46	<p>Take Right Lane</p> 	0.85
21.97	0.38	 47		0.47
22.18	0.21	 48		0.26
22.44	0.26	 49	 <p>TC 4A Technical Zone - In</p> <div style="border: 1px solid black; padding: 2px; width: fit-content;"> <p>N 52° 24.511' W 04° 04.433'</p> </div>	0.00



Service A



RS 4C	TC 4C Service A - Out			TC 4D Parc Fermé - In		
	Distance	0.94 Miles	Time	0 hr 10 min	Speed	5.64 Mph

Distance		Direction	Information	Miles to TC
Total	Partial			
0.00	0.00	 1	 TC 4C Service - Out <div style="border: 1px solid black; padding: 2px; width: fit-content;"> N 52° 24.467' W 04° 04.111' </div>	0.94
0.07	0.07	 2		0.87
0.35	0.28	 3	Pass Service In Control	0.59
0.81	0.46	 4		0.13
0.94	0.13	 5	Enter car park and follow arrows to top floor	0.00
		 6	 TC 4D Parc Fermé - In <div style="border: 1px solid black; padding: 2px; width: fit-content;"> N 52° 24.736' W 04° 05.026' </div>	





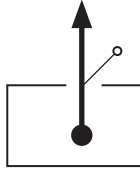
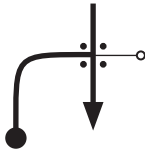



NOTES

**2022 Get Connected
Rali Ceredigion**

Day 2 - Sunday 4th September

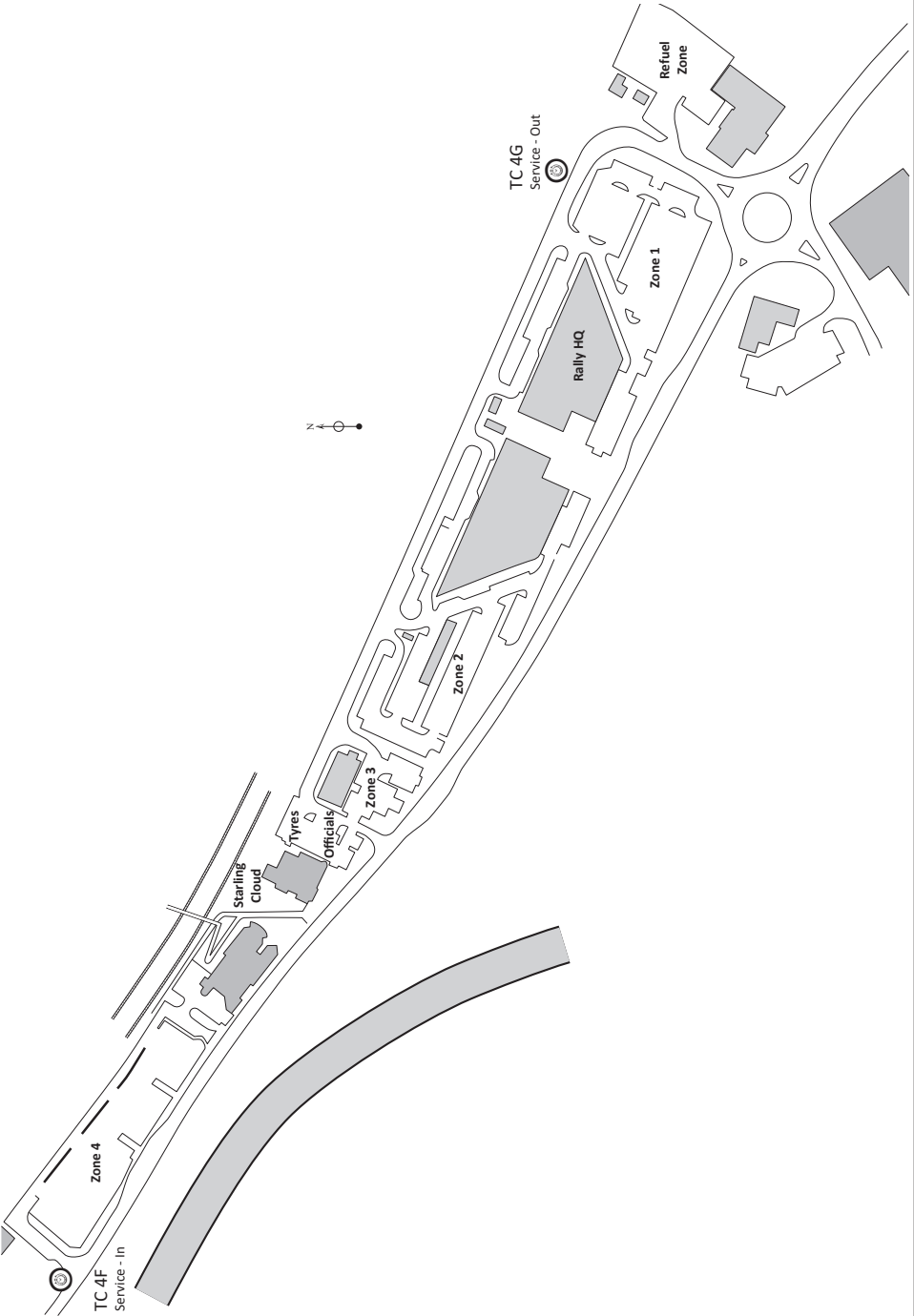
NOTES

RS 4E	TC 4E Parc Fermé - Out			TC 4F Service B - In		
	Distance	0.34 Miles	Time	0 hr 10 min	Speed	2.04 Mph

Distance		Direction	Information	Miles to TC
Total	Partial			
		 1	 TC 4E Parc Fermé - Out <div style="border: 1px solid black; padding: 2px; display: inline-block;"> N 52° 24.736' W 04° 05.026' </div>	0.34
0.00	0.00	 2	Leave Car Park	0.34
0.13	0.13	 3		0.21
0.34	0.21	 4	 TC 4F Service - In <div style="border: 1px solid black; padding: 2px; display: inline-block;"> N 52° 24.646' W 04° 04.742' </div>	0.00





Service B



RS	TC 4G - 8C Service B & C - Out		TC 5 - 9 Llanfihangel 1 & 2	
4G - 8C	Distance	1.49 Miles	Time	0 hr 15 min
				Speed
				5.96 Mph

Distance		Direction	Information	Miles to TC
Total	Partial			
0.00	0.00	<p>1</p>	<p>TC 4G - 8C Service - Out</p> <p>N 52° 24.467' W 04° 04.111'</p>	1.49
0.07	0.07	<p>2</p>	<p>Refuel Zone</p> <p>RZ 2</p> <p>N 52° 24.436' W 04° 04.077'</p>	1.42
0.25	0.18	<p>3</p>	<p>1. Llanbadarn Fawr A 4120 Llangurig (A 44)</p> <p>2. Southgate A 4120 Aberteifi Cardigan (A 487)</p>	1.24
0.67	0.42	<p>4</p>	Aberteifi Cardigan A 487	0.82
0.78	0.11	<p>5</p>	Pontarfynach Devils Bridge A 4120	0.71
1.49	0.71	<p>6</p>	<p>TC 5 - 9</p> <p>N 52° 23.758' W 04° 03.287'</p> <p>Tyre Warming Zone</p>	0.00

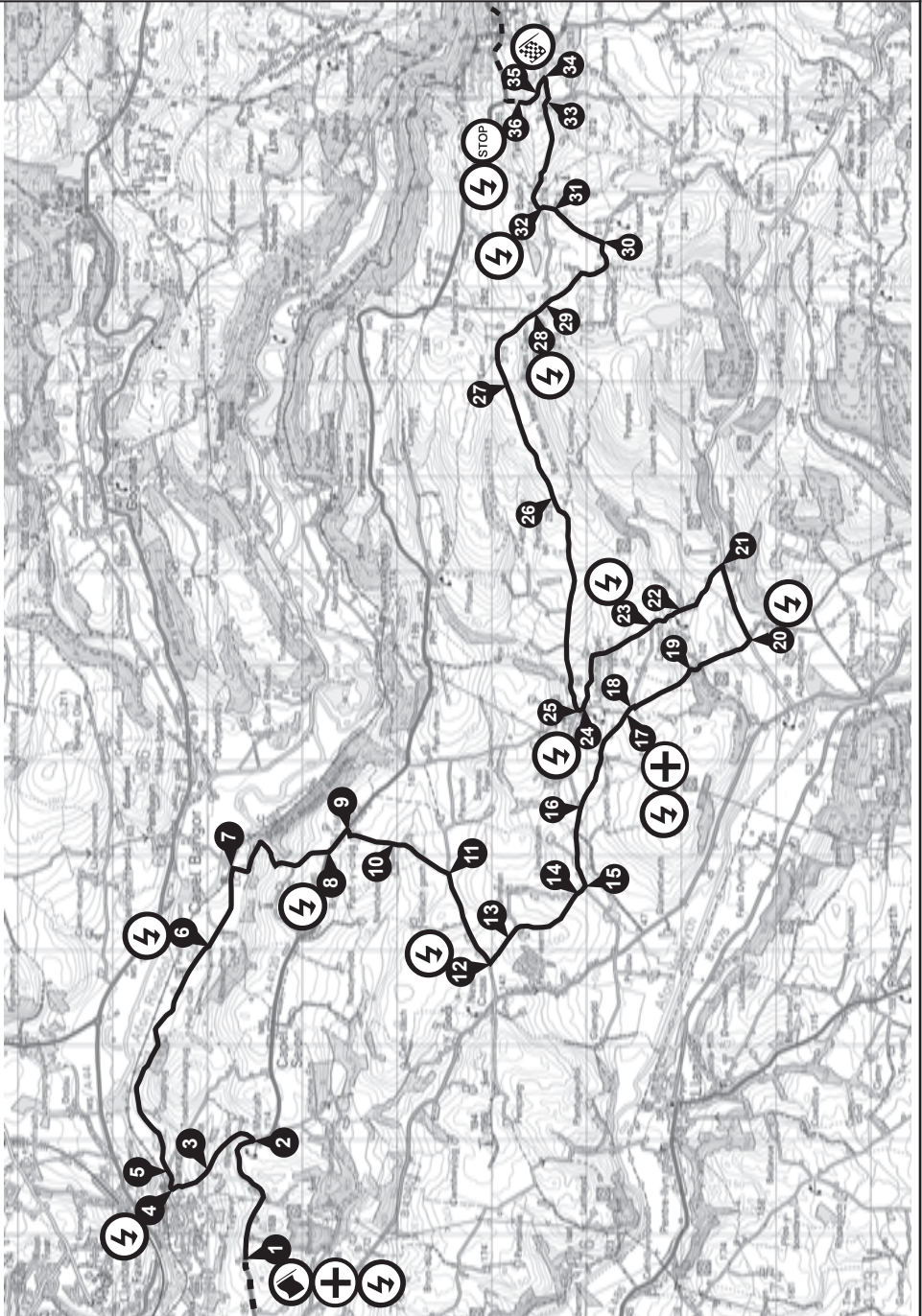
RS	TC 4G - 8C	Service B & C - Out	TC 5 - 9	Llanfihangel 1 & 2
4G - 8C	Distance	1.49 Miles	Time	0 hr 15 min
			Speed	5.96 Mph

Distance		Direction	Information	Miles to TC
Total	Partial			
	0.32		 SS 5 - 9 <div style="border: 1px solid black; padding: 2px; width: fit-content;"> N 52° 23.810' W 04° 02.853' </div>	



NOTES

SS 5 - 9 Llanfihangel

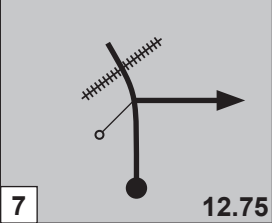
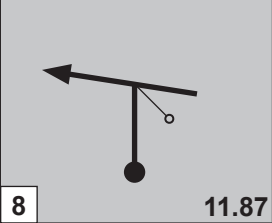

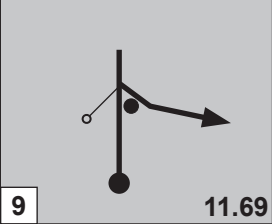
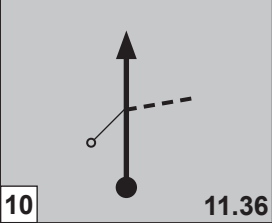
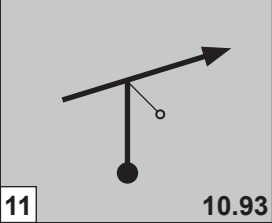
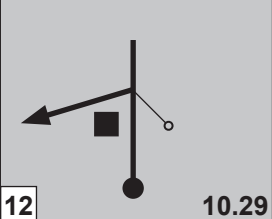



RS 5 - 9	SS 5 - 9 Llanfihangel 1 & 2			TC 5A - 9A Regroup - In		
	Distance	18.03 Miles	Time	0 hr 37 min	Speed	29.24 Mph

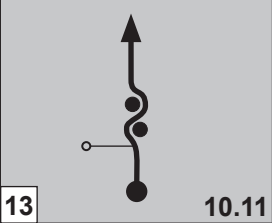
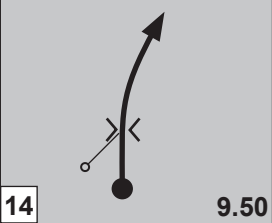

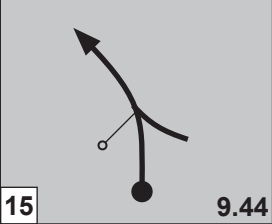
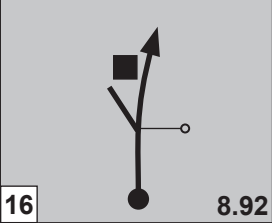
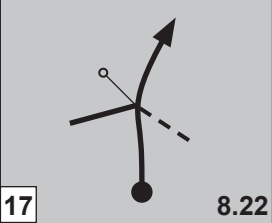


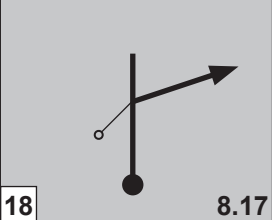
Distance		Direction	Information	Miles to TC
Total	Partial			
0.00	0.00		 SS 5 - 9 Llanfihangel 1 & 2 <div style="border: 1px solid black; padding: 2px; width: fit-content;"> N 52° 23.810' W 04° 02.853' </div>	18.03
0.92	0.92			17.11
1.38	0.46			16.65
1.69	0.31			16.34
1.80	0.11			16.23
3.51	1.71			14.52

5
—
9

RS 5 - 9	SS 5 - 9 Llanfihangel 1 & 2	TC 5A - 9A Regroup - In
Distance	18.03 Miles	Time
		0 hr 37 min
		Speed
		29.24 Mph

Distance		Direction	Information	Miles to TC
Total	Partial			
4.04	0.53			13.99
4.92	0.88			13.11
5.10	0.18		Tightened Junction	12.93
5.43	0.33			12.60
5.86	0.43			12.17
6.50	0.64			11.53

5 - 9

Distance		Direction	Information	Miles to TC
Total	Partial			
6.68	0.18		Chicane	11.35
7.29	0.61		 Jump	10.74
7.35	0.06			10.68
7.87	0.52			10.16
8.57	0.70		 	9.46
8.62	0.05			9.41

RS 5 - 9	SS 5 - 9 Llanfihangel 1 & 2	TC 5A - 9A Regroup - In
Distance	18.03 Miles	Time
		0 hr 37 min
		Speed
		29.24 Mph

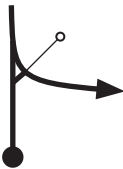


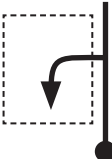
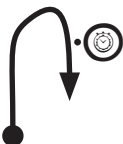

Distance		Direction	Information	Miles to TC
Total	Partial			
9.10	0.48			8.93
9.56	0.46			8.47
10.08	0.52			7.95
10.52	0.44			7.51
10.73	0.21			7.30
11.55	0.82			6.48

Distance		Direction	Information	Miles to TC
Total	Partial			
11.57	0.02		Chicane	6.46
13.01	1.44			5.02
13.71	0.70			4.32
14.47	0.76		⚡	3.56
14.59	0.12			3.44
15.28	0.69			2.75

RS 5 - 9	SS 5 - 9 Llanfihangel 1 & 2		TC 5A - 9A Regroup - In		
	Distance	18.03 Miles	Time	0 hr 37 min	Speed 29.24 Mph

Distance		Direction	Information	Miles to TC
Total	Partial			
15.62	0.34	<p>31 1.17</p>		2.41
15.73	0.11	<p>32 1.06</p>		2.30
16.47	0.74	<p>33 0.32</p>		1.56
16.65	0.18	<p>34 0.14</p>		1.38
16.79	0.14	<p>35 0.00</p>	<p>Flying Finish</p> <p>N 52° 22.317' W 03° 51.978'</p>	1.24
16.95	0.16	<p>36</p>	<p>SF 5 - 9</p> <p>N 52° 22.433' W 03° 52.047'</p>	1.08

RS 5 - 9	SS 5 - 9 Llanfihangel 1 & 2		TC 5A - 9A Regroup - In		
	Distance	18.03 Miles	Time	0 hr 37 min	Speed

Distance		Direction	Information	Miles to TC
Total	Partial			
17.03	0.08	 37	<p>Keep Right</p> <p>Join A4120</p>	1.00
17.36	0.33	 38	 <div style="border: 1px solid black; padding: 5px; text-align: center;"> <p>Croeso Welcome</p> <p>PONTARFYNACH</p> <p>DEVIL'S BRIDGE</p> <p>Gyrrwch yn ofalus Please drive carefully</p> </div>	0.67
17.58	0.22	 39	<p>Enter Car Park</p>	0.45
18.03	0.05	 40	 <p>TC 5A - 9A</p> <p>Regroup - In</p> <div style="border: 1px solid black; padding: 2px; text-align: center;"> <p>N 52° 22.553'</p> <p>W 03° 51.351'</p> </div>	0.00



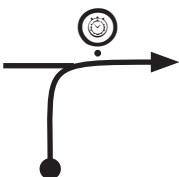





NOTES

RS	TC 5B - 9B Regroup - Out	TC 6 - 10 Nant y Moch 1 & 2
5B - 9B	Distance 3.62 Miles	Time 0 hr 10 min Speed 21.72 Mph

Distance		Direction	Information	Miles to TC
Total	Partial			
0.00	0.00	<p>1</p>	<p>TC 5B - 9B Regroup - Out</p> <p>N 52° 22.548' W 03° 51.297'</p>	3.62
0.23	0.23	<p>2</p>		3.39
2.35	2.12	<p>3</p>		1.27
2.93	0.58	<p>4</p>	<p>(Ponterwyd)</p>	0.69
3.11	0.18	<p>5</p>		0.51
3.25	0.14	<p>6</p>	<p>Llangurig A44</p>	0.37

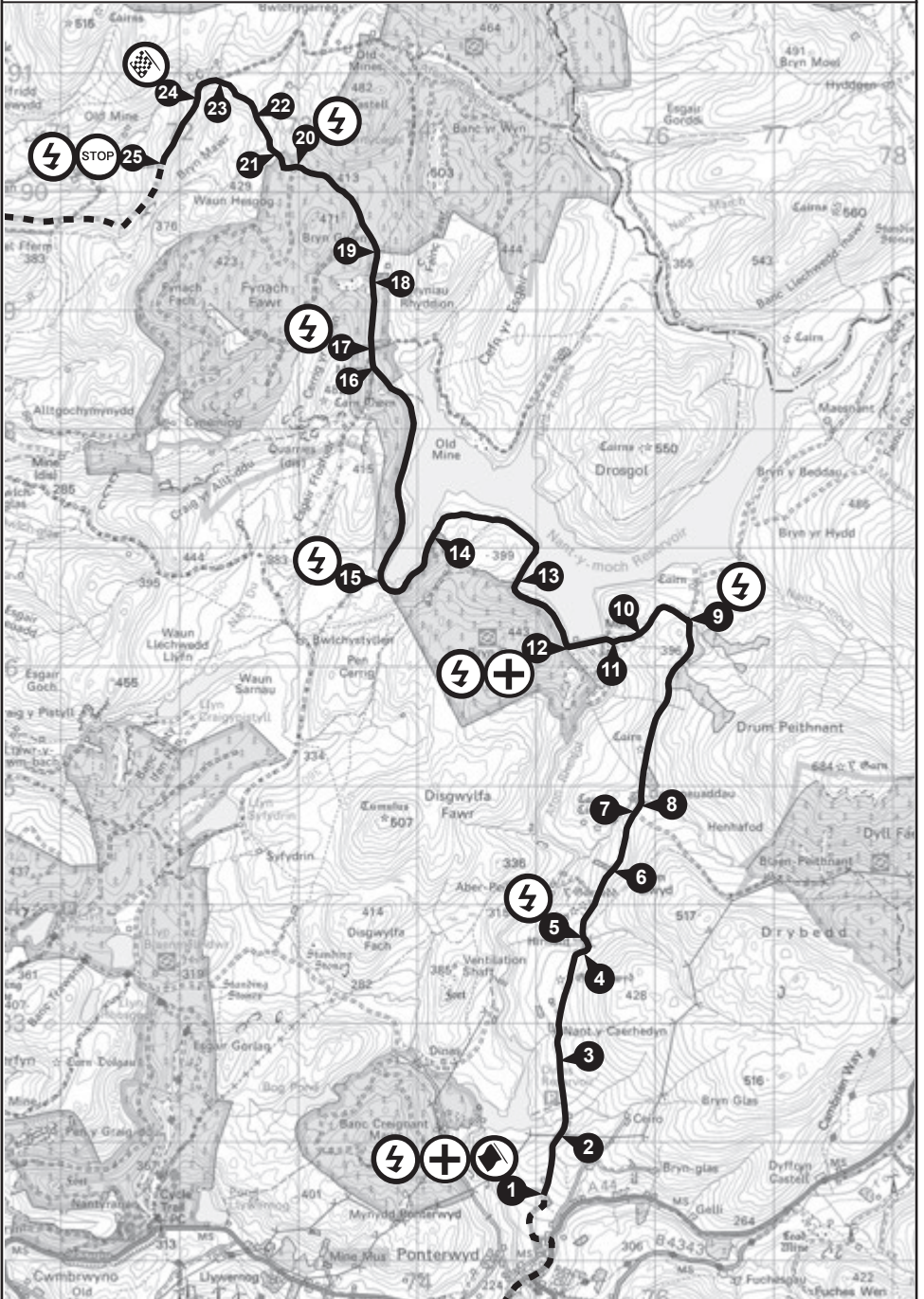
RS	TC 5B - 9B	Regroup - Out	TC 6 - 10	Nant y Moch 1 & 2
5B - 9B	Distance	3.62 Miles	Time	0 hr 10 min
			Speed	21.72 Mph

Distance		Direction	Information	Miles to TC
Total	Partial			
3.51	0.26	 7		0.11
3.62	0.11	 8	 TC 6 - 10 N 52° 24.880' W 03° 50.388' Tyre Warming Zone	0.00
	0.25	 1	 SS 6 - 10 N 52° 25.069' W 03° 50.321'	



NOTES

SS 6 - 10 Nant y Moch

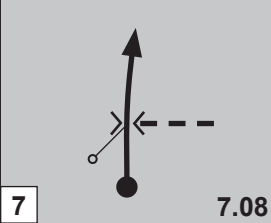

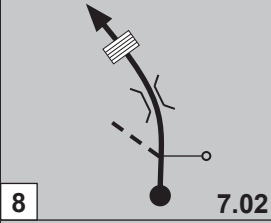
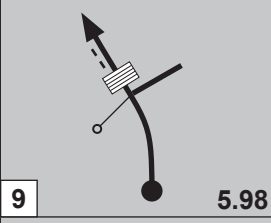

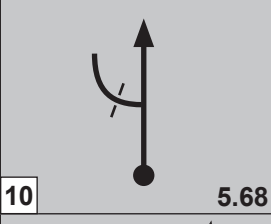
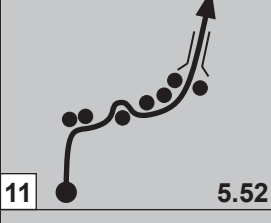
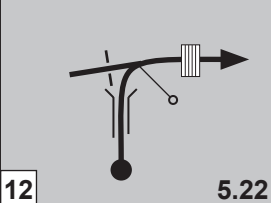




RS	SS 6 - 10 Nant y Moch 1 & 2	TC 7 - 11 Bont Goch 1 & 2
6 - 10	Distance 15.07 Miles	Time 0 hr 35 min Speed 25.83 Mph

Distance		Direction	Information	Miles to TC
Total	Partial			
0.00	0.00	 1 9.22	 SS 6 - 10 Nant y Moch 1 & 2 <div style="border: 1px solid black; padding: 2px; display: inline-block;"> N 52° 25.069' W 03° 50.321' </div>	15.07
0.29	0.29	 2 8.93	Grid	14.78
0.74	0.45	 3 8.48	Grid	14.33
1.31	0.57	 4 7.91	Chicane & Grid	13.76
1.41	0.10	 5 7.81	 Grid	13.66
1.84	0.43	 6 7.38	Grid	13.23

6
—
10

RS	SS 6 - 10 Nant y Moch 1 & 2		TC 7 - 11 Bont Goch 1 & 2			
6 - 10	Distance	15.07 Miles	Time	0 hr 35 min	Speed	25.83 Mph

Distance		Direction	Information	Miles to TC
Total	Partial			
2.14	0.30	 <p>7 7.08</p>		12.93
2.20	0.06	 <p>8 7.02</p>		12.87
3.24	1.04	 <p>9 5.98</p>	 <p>Grid</p>	11.83
3.54	0.30	 <p>10 5.68</p>		11.53
3.70	0.16	 <p>11 5.52</p>	Chicane	11.37
4.00	0.30	 <p>12 5.22</p>	  <p>Grid</p>	11.07

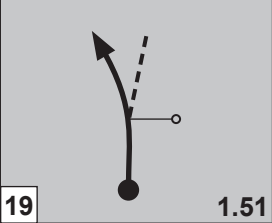
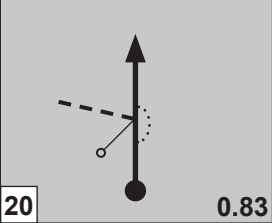

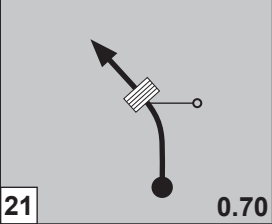
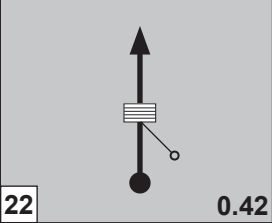
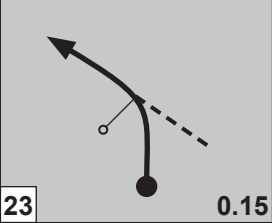
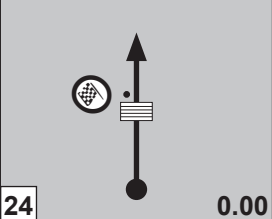

**6
-
10**

RS	SS 6 - 10 Nant y Moch 1 & 2		TC 7 - 11 Bont Goch 1 & 2			
6 - 10	Distance	15.07 Miles	Time	0 hr 35 min	Speed	25.83 Mph

Distance		Direction	Information	Miles to TC
Total	Partial			
4.47	0.47	<p>13 4.75</p>	Grid	10.60
5.36	0.89	<p>14 3.86</p>	Grid	9.71
5.85	0.49	<p>15 3.37</p>		9.22
7.10	1.25	<p>16 2.12</p>		7.97
7.19	0.09	<p>17 2.03</p>		Chicane & Grid
7.52	0.33	<p>18 1.70</p>		7.55

**6
-
10**

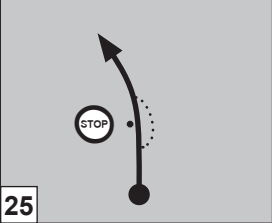


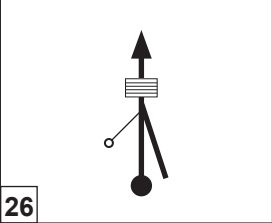
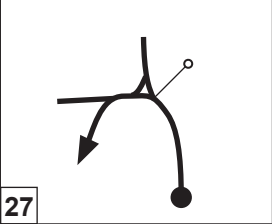
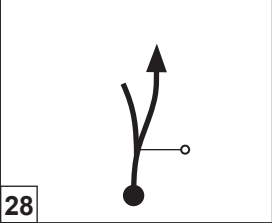
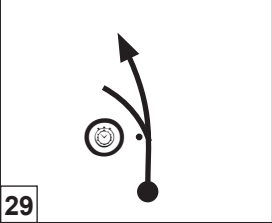

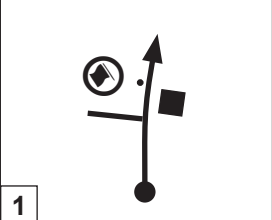

RS	SS 6 - 10 Nant y Moch 1 & 2		TC 7 - 11 Bont Goch 1 & 2			
6 - 10	Distance	15.07 Miles	Time	0 hr 35 min	Speed	25.83 Mph

Distance		Direction	Information	Miles to TC
Total	Partial			
7.71	0.19	 19 1.51		7.36
8.39	0.68	 20 0.83		6.68
8.52	0.13	 21 0.70	Grid	6.55
8.80	0.28	 22 0.42	Grid	6.27
9.07	0.27	 23 0.15		6.00
9.22	0.15	 24 0.00	 Flying Finish <div style="border: 1px solid black; padding: 2px; width: fit-content; margin: 5px auto;"> N 52° 30.031' W 03° 53.083' </div>	5.85

6 - 10

0.43 ↻

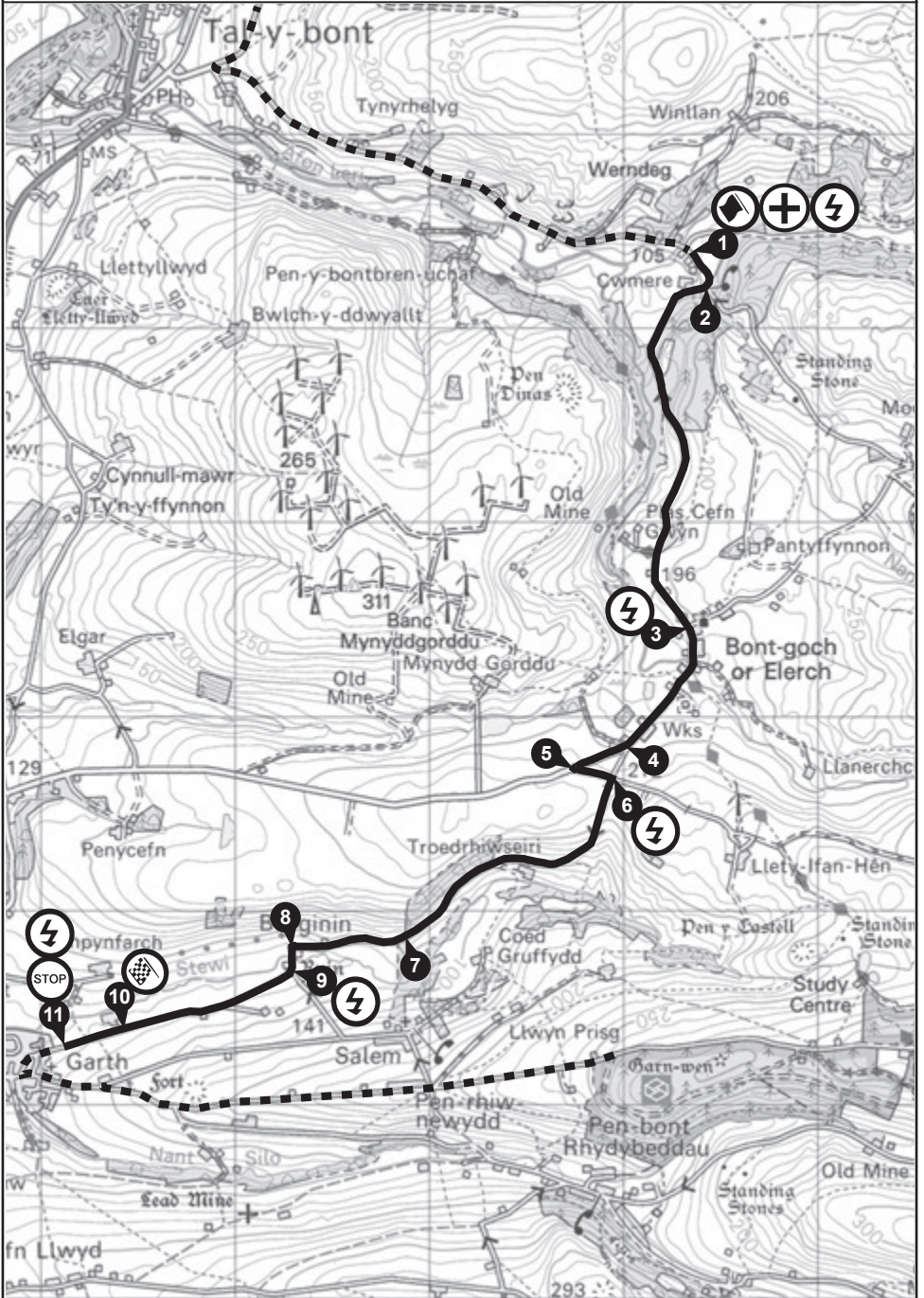
RS	SS 6 - 10 Nant y Moch 1 & 2	TC 7 - 11 Bont Goch 1 & 2
6 - 10	Distance 15.07 Miles	Time 0 hr 35 min Speed 25.83 Mph

Distance		Direction	Information	Miles to TC
Total	Partial			
9.65	0.43	 25	  SF 6 - 10 <div style="border: 1px solid black; padding: 2px; width: fit-content;"> N 52° 29.697' W 03° 53.348' </div>	5.42
11.47	1.82	 26	Grid	3.60
13.77	2.30	 27		1.30
14.26	0.49	 28		0.81
15.07	0.81	 29	 TC 7 - 11 <div style="border: 1px solid black; padding: 2px; width: fit-content;"> N 52° 28.664' W 03° 56.923' </div> Tyre Warming Zone	0.00
	0.37	 1	 SS 7 - 11 <div style="border: 1px solid black; padding: 2px; width: fit-content;"> N 52° 28.656' W 03° 56.401' </div>	

6
—
10



SS 7 - 11 Bont Goch



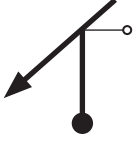








RS	SS 7 - 11 Bont Goch 1 & 2		TC 8 - 12 Pendam 1 & 2	
7 - 11	Distance	6.18 Miles	Time	0 hr 15 min
			Speed	24.72 Mph

Distance		Direction	Information	Miles to TC
Total	Partial			
0.00	0.00	 1 4.18	 SS 7 - 11 Bont Goch 1 & 2 <div style="border: 1px solid black; padding: 2px; width: fit-content;"> N 52° 28.656' W 03° 56.401' </div>	6.18
0.13	0.13	 2 4.05		6.05
1.39	1.26	 3 2.79	 Chicane	4.79
1.86	0.47	 4 2.32		4.32
2.08	0.22	 5 2.10		4.10
2.23	0.15	 6 1.95		3.95

RS	SS 7 - 11 Bont Goch 1 & 2	TC 8 - 12 Pendam 1 & 2
7 - 11	Distance 6.18 Miles	Time 0 hr 15 min Speed 24.72 Mph

Distance		Direction	Information	Miles to TC
Total	Partial			
3.17	0.94	 7 1.01		3.01
3.53	0.36	 8 0.65		2.65
3.61	0.08	 9 0.57		2.57
4.18	0.57	 10 0.00		 Flying Finish <div style="border: 1px solid black; padding: 2px; width: fit-content;"> N 52° 26.454' W 03° 58.867' </div>
4.36	0.18	 11	 SF 7 - 11 <div style="border: 1px solid black; padding: 2px; width: fit-content;"> N 52° 26.405' W 03° 59.106' </div>	1.82
4.43	0.07	 12		1.75

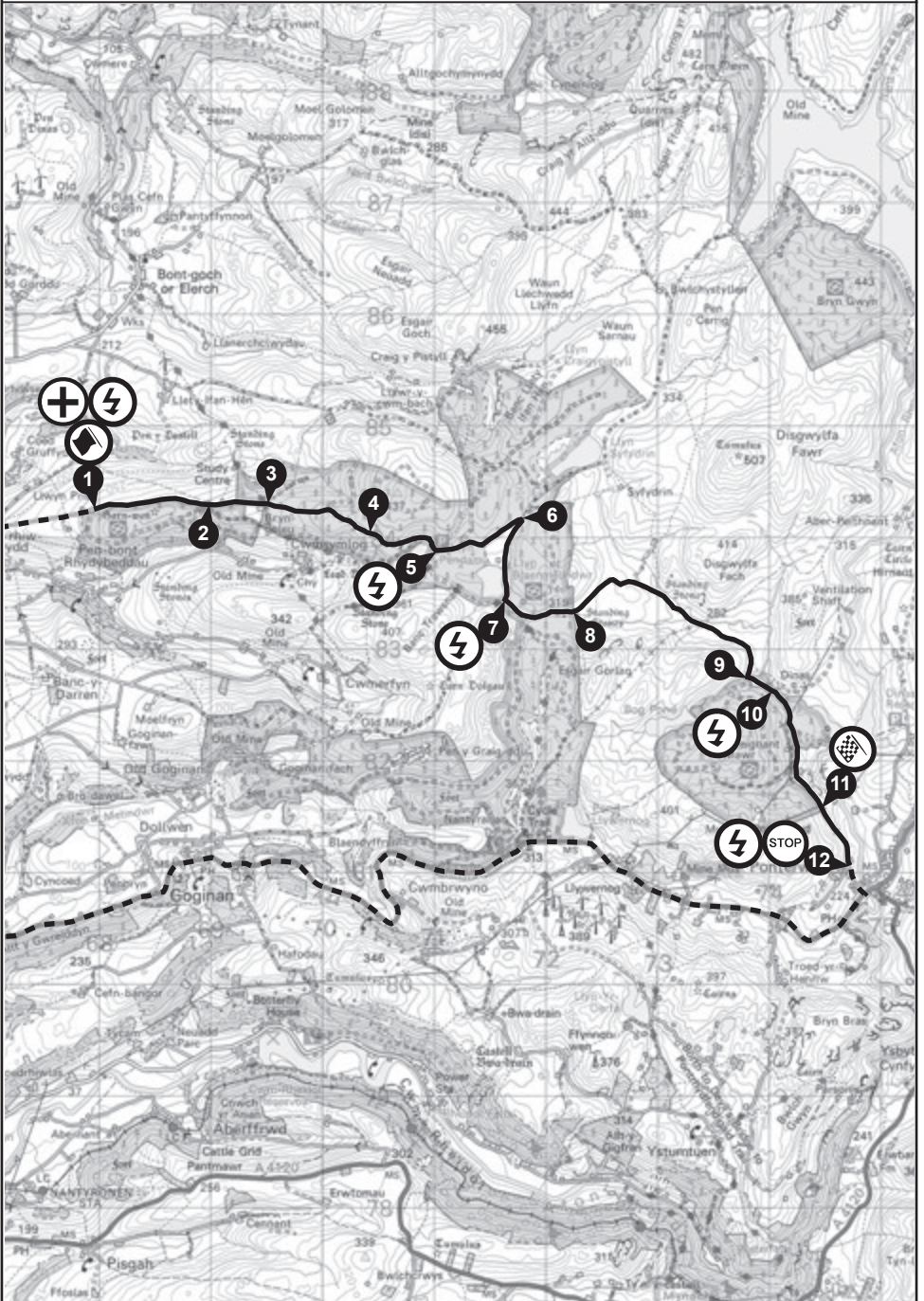
RS	SS 7 - 11 Bont Goch 1 & 2	TC 8 - 12 Pendam 1 & 2
7 - 11	Distance 6.18 Miles	Time 0 hr 15 min
	Speed 24.72 Mph	

Distance		Direction	Information	Miles to TC
Total	Partial			
4.58	0.15	 13	 ! STOP !	1.60
4.84	0.26	 14		1.34
5.10	0.26	 15	! Quiet to TC 8 - 12 !	1.08
5.94	0.84	 16	! Quiet to TC 8 - 12 !	0.24
6.18	0.24	 17	 TC 8 - 12 <div style="border: 1px solid black; padding: 2px; width: fit-content;"> N 52° 26.348' W 03° 57.119' </div> Tyre Warming Zone	0.00
	0.36	 1	 SS 8 - 12 <div style="border: 1px solid black; padding: 2px; width: fit-content;"> N 52° 26.421' W 03° 56.638' </div>	

Turn to Page 71 for SS 8 **Turn to Page 77 for SS 12**



SS 8 - 12 Pendam



RS 8	SS 8 Pendam 1			TC 8A Regroup - In		
	Distance	17.82 Miles	Time	0 hr 40 min	Speed	26.73 Mph

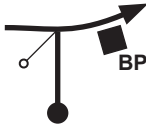














Distance		Direction	Information	Miles to TC
Total	Partial			
0.00	0.00	<p>1 5.75</p>	<p>SS 8 Pendam 1</p> <p>N 52° 26.421' W 03° 56.638'</p>	17.82
0.59	0.59	<p>2 5.16</p>		17.23
0.95	0.36	<p>3 4.80</p>		16.87
1.76	0.81	<p>4 3.99</p>		16.06
1.98	0.22	<p>5 3.77</p>		15.84
2.53	0.55	<p>6 3.22</p>		15.29

RS 8	SS 8 Pendam 1			TC 8A Regroup - In		
	Distance	17.82 Miles	Time	0 hr 40 min	Speed	26.73 Mph

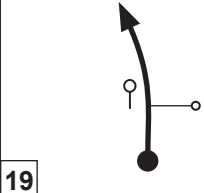

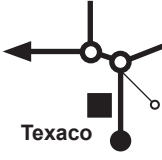







Distance		Direction	Information	Miles to TC
Total	Partial			
3.03	0.50	 7 2.72		14.79
3.44	0.41	 8 2.31	Grid	14.38
4.81	1.37	 9 0.94	Ford	13.01
5.03	0.22	 10 0.72		12.79
5.75	0.72	 11 0.00	 Flying Finish <div style="border: 1px solid black; padding: 2px; width: fit-content; margin: 5px auto;"> N 52° 25.053' W 03° 50.839' </div>	12.07
6.10	0.35	 12	 SF 8 <div style="border: 1px solid black; padding: 2px; width: fit-content; margin: 5px auto;"> N 52° 24.795' W 03° 50.616' </div>	11.72

0.18 ↻

RS 8	SS 8 Pendam 1		TC 8A Regroup - In		
	Distance	17.82 Miles	Time	0 hr 40 min	Speed 26.73 Mph

Distance		Direction	Information	Miles to TC
Total	Partial			
6.28	0.18	 13	  Join A44	11.54
10.60	4.32	 14	 	7.22
11.18	0.58	 15	 Roadworks	6.64
12.45	1.27	 16	 (Capel Bangor)	5.37
14.77	2.32	 17	 	3.05
16.25	1.48	 18		1.57

0.41 ↻

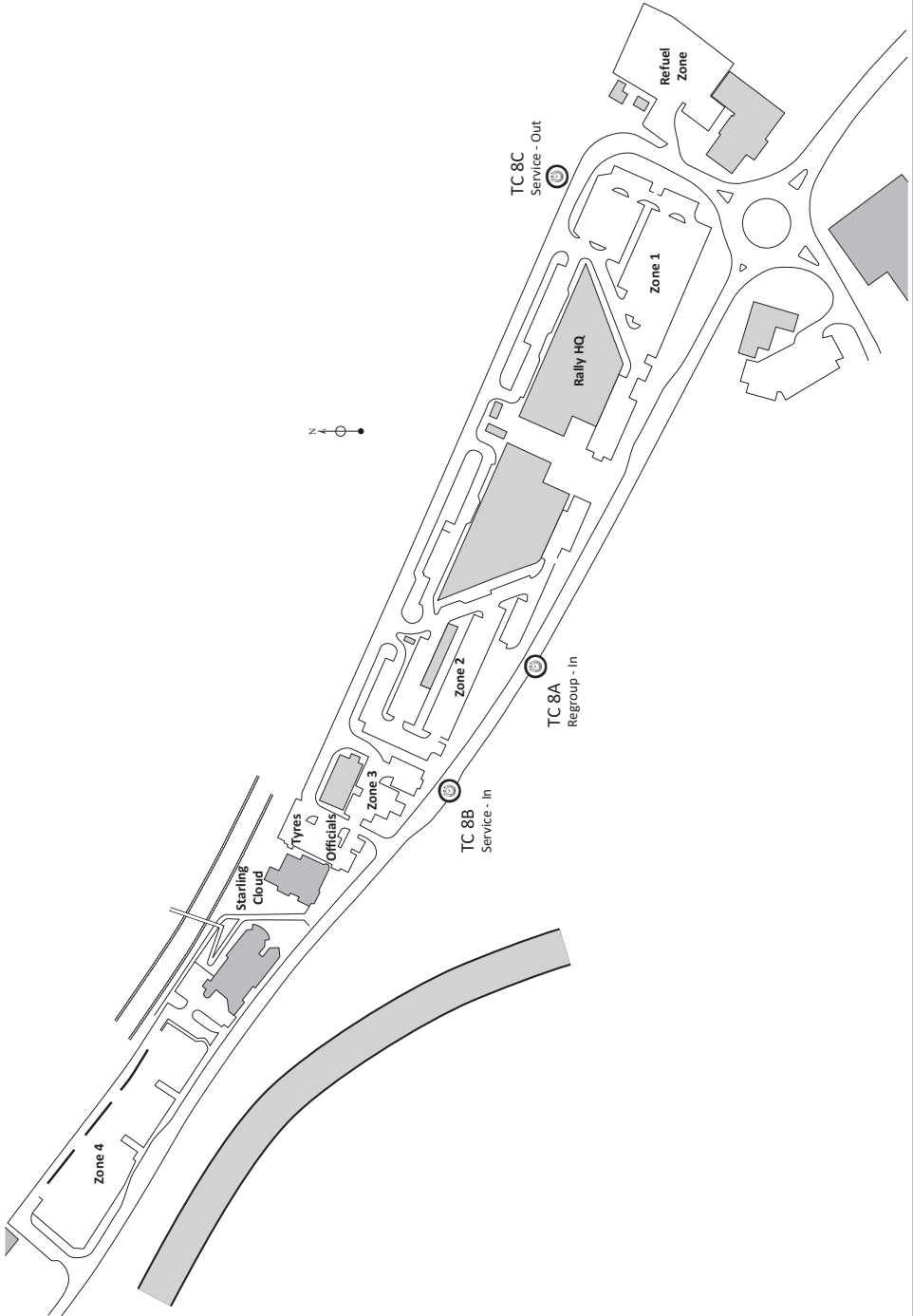
Distance		Direction	Information	Miles to TC
Total	Partial			
16.66	0.41			1.16
16.97	0.31			0.85
17.10	0.13			0.72
17.35	0.25			0.47
17.56	0.21			0.26
17.82	0.26		 <p style="margin-top: 10px;">TC 8A Regroup - In</p> <div style="border: 1px solid black; padding: 2px; width: fit-content; margin-top: 5px;"> <p>N 52° 24.511' W 04° 04.433'</p> </div>	0.00

Turn back to Page 45 for TC 8C and the route to SS 9



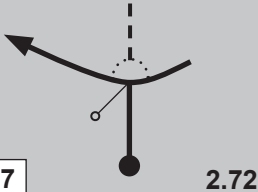

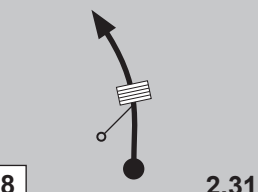
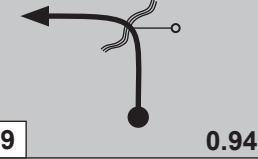
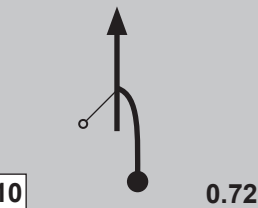

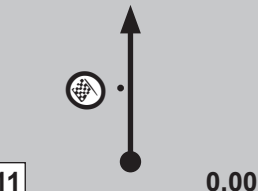

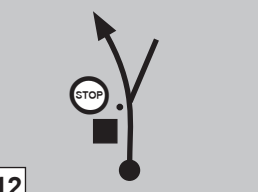


NOTES

Service C

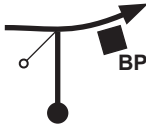








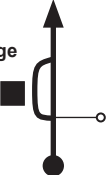




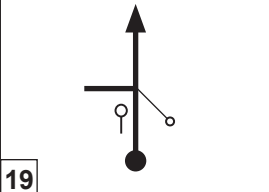

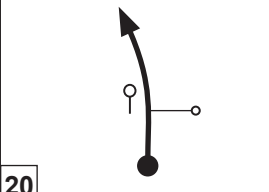

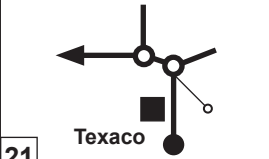


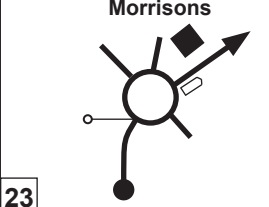


RS 12	SS 12 Pendam 2		TC 12A Holding Area - Aberystwyth			
	Distance	18.97 Miles	Time	0 hr 50 min	Speed	22.76 Mph

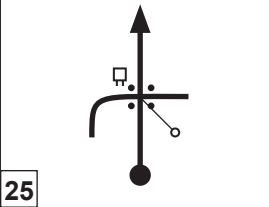

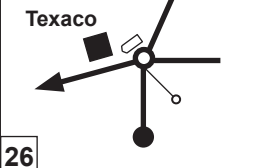
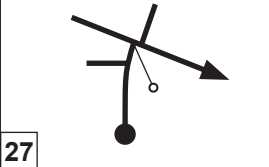
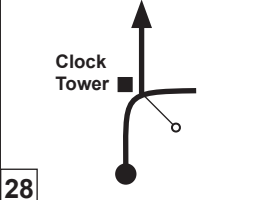
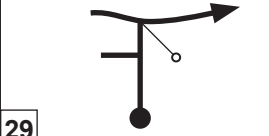

Distance		Direction	Information	Miles to TC
Total	Partial			
0.00	0.00	<p>1 5.75</p>	<p>SS 12 Pendam 2</p> <p>N 52° 26.421' W 03° 56.638'</p>	18.97
0.59	0.59	<p>2 5.16</p>		18.38
0.95	0.36	<p>3 4.80</p>		18.02
1.76	0.81	<p>4 3.99</p>		17.21
1.98	0.22	<p>5 3.77</p>		16.99
2.53	0.55	<p>6 3.22</p>		16.44

Distance		Direction	Information	Miles to TC
Total	Partial			
3.03	0.50	 7 2.72		15.94
3.44	0.41	 8 2.31	Grid	15.53
4.81	1.37	 9 0.94	Ford	14.16
5.03	0.22	 10 0.72		13.94
5.75	0.72	 11 0.00	 Flying Finish <div style="border: 1px solid black; padding: 2px; width: fit-content; margin: 5px auto;"> N 52° 25.053' W 03° 50.839' </div>	13.22
6.10	0.35	 12	 SF 12  <div style="border: 1px solid black; padding: 2px; width: fit-content; margin: 5px auto;"> N 52° 24.795' W 03° 50.616' </div>	12.87



12

Distance		Direction	Information	Miles to TC
Total	Partial			
6.28	0.18	 <div style="border: 1px solid black; padding: 2px; width: fit-content; margin-left: auto; margin-right: auto;">13</div>	  Join A44	12.69
10.60	4.32	 <div style="border: 1px solid black; padding: 2px; width: fit-content; margin-left: auto; margin-right: auto;">14</div>	 <div style="border: 1px solid black; padding: 5px; width: fit-content; margin-left: auto; margin-right: auto;"> GOGINAN Gyrrwch yn ofalus Drive carefully </div>	8.37
11.18	0.58	 <div style="border: 1px solid black; padding: 2px; width: fit-content; margin-left: auto; margin-right: auto;">15</div>	 Roadworks	7.79
12.45	1.27	 <div style="border: 1px solid black; padding: 2px; width: fit-content; margin-left: auto; margin-right: auto;">16</div>	 (Capel Bangor)	6.52
12.98	0.53	Exchange Service Station  <div style="border: 1px solid black; padding: 2px; width: fit-content; margin-left: auto; margin-right: auto;">17</div>	Car Wash	5.99
14.77	1.79	 <div style="border: 1px solid black; padding: 2px; width: fit-content; margin-left: auto; margin-right: auto;">18</div>	 <div style="border: 1px solid black; padding: 5px; width: fit-content; margin-left: auto; margin-right: auto;"> Aberystwyth A44 Aberteifi Cardigan (A487) </div>	4.20

Distance		Direction	Information	Miles to TC
Total	Partial			
16.25	1.48			2.72
16.66	0.41			2.31
16.97	0.31			2.00
17.10	0.13			1.87
17.35	0.25			1.62
17.56	0.21			1.41

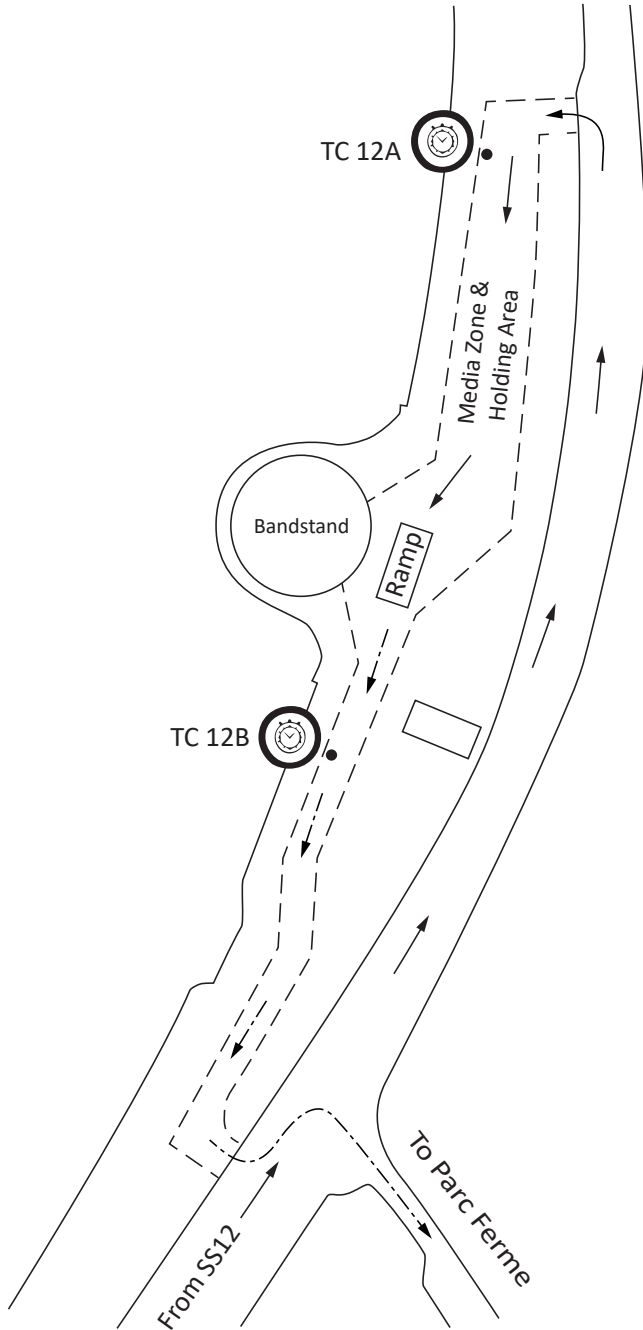
Distance		Direction	Information	Miles to TC
Total	Partial			
18.28	0.72		 <p style="text-align: center;">Take Right lane</p> <div style="border: 1px solid black; padding: 5px; width: fit-content; margin: 10px auto;"> <p style="margin: 0;">TESCO</p> <p style="margin: 0;">M&S</p> </div>	0.69
18.35	0.07		<div style="border: 1px solid black; padding: 5px; width: fit-content; margin: 10px auto;"> <p style="margin: 0;">Aberteifi</p> <p style="margin: 0;">Cardigan</p> <p style="margin: 0;">A487</p> </div>	0.62
18.49	0.14			0.48
18.64	0.15			0.33
18.75	0.11			0.22
18.87	0.12		<p style="text-align: center;">!</p> <p style="text-align: center;">Finish exit on Left</p> <p style="text-align: center;">Rally Traffic crossing</p>	0.10

RS 12	SS 12 Pendam 2		TC 12A Holding Area - Aberystwyth		
	Distance	18.97 Miles	Time	0 hr 50 min	Speed

Distance		Direction	Information	Miles to TC
Total	Partial			
18.97	0.10	 31	 TC 12A Holding Area <div style="border: 1px solid black; padding: 2px; width: fit-content;"> N 52° 25.094' W 04° 05.067' </div>	0.00



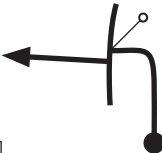

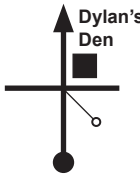
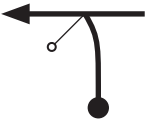






Aberystwyth Finish

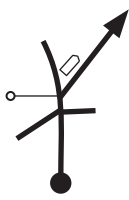
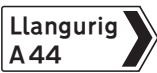
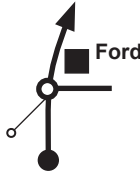
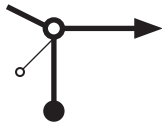



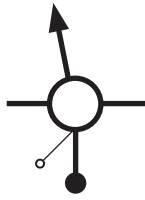


NOTES

RS 12B	TC 12B Podium - Aberystwyth		TC 12C Parc Fermé - Aberystwyth		
	Distance	2.41 Miles	Time	0 hr 15 min	Speed

Distance		Direction	Information	Miles to TC
Total	Partial			
0.00	0.00	 1	 TC 12B <div style="border: 1px solid black; padding: 2px; width: fit-content;"> N 52° 25.043' W 04° 05.084' </div>	2.41
0.03	0.03	 2	 Join Public Road Rally Traffic from Right	2.38
0.11	0.08	 3		2.30
0.18	0.07	 4		2.23
0.24	0.06	 5		2.17
0.30	0.06	 6	Take Centre Lane	2.11

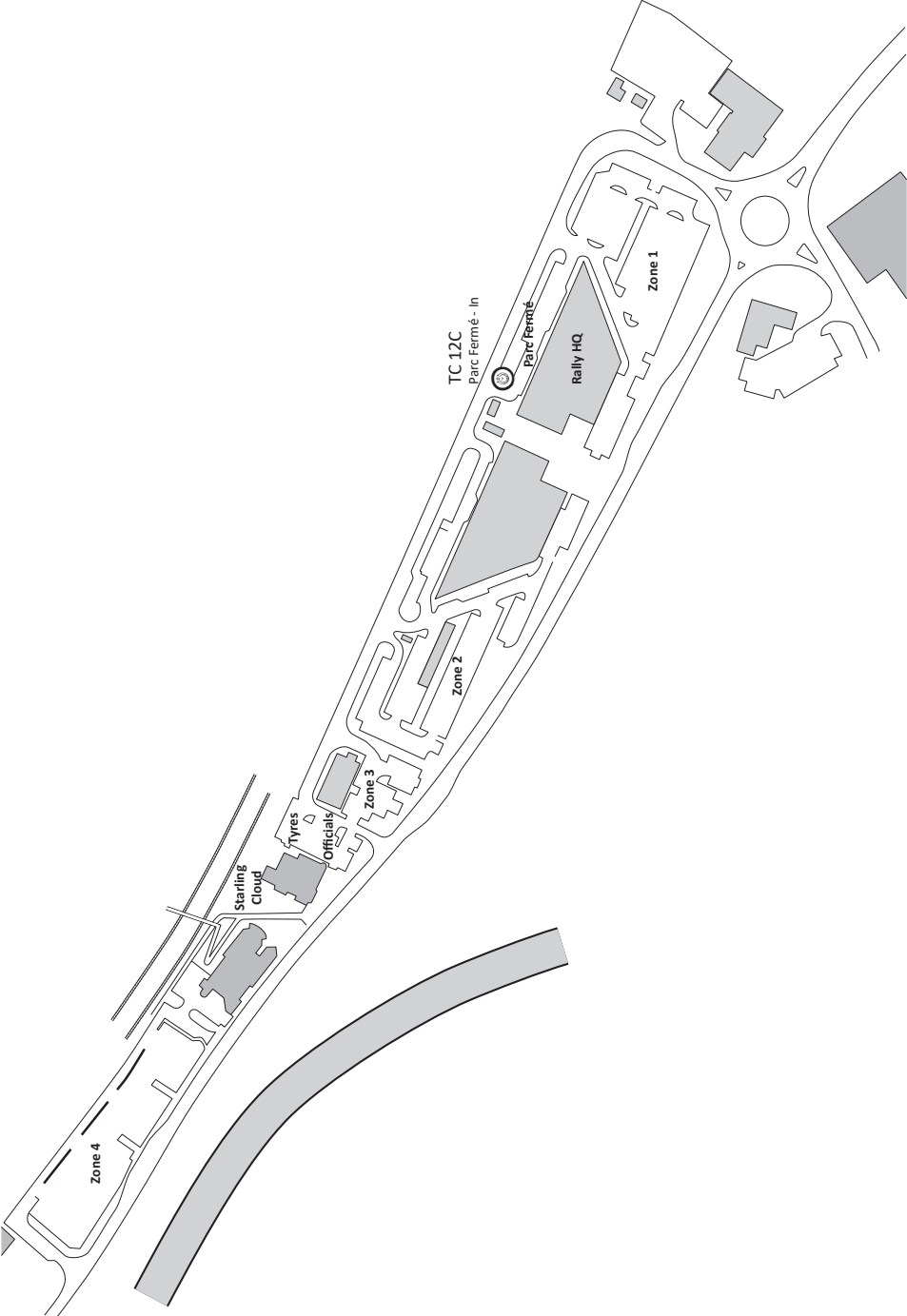
RS 12B	TC 12B Podium - Aberystwyth		TC 12C Parc Fermé - Aberystwyth		
	Distance	2.41 Miles	Time	0 hr 15 min	Speed

Distance		Direction	Information	Miles to TC
Total	Partial			
0.40	0.10			2.01
1.01	0.61			1.40
1.37	0.36			1.04
1.50	0.13			0.91
1.75	0.25			0.66
1.96	0.21			0.45

RS 12B	TC 12B Podium - Aberystwyth		TC 12C Parc Fermé - Aberystwyth		
	Distance	2.41 Miles	Time	0 hr 15 min	Speed

Distance		Direction	Information	Miles to TC
Total	Partial			
2.22	0.26	<p>Starling Cloud</p>		0.19
		13		
2.41	0.19		<p>TC 12C Parc Fermé</p> <div style="border: 1px solid black; padding: 2px; width: fit-content;"> <p>N 52° 24.483' W 04° 04.206'</p> </div>	0.00
		14		

Parc Fermé



2022 Get Connected Rali Ceredigion

Alternative Route Instructions

In the event of a stage cancellation follow the alternative route for that stage as shown on the following pages

NOTES




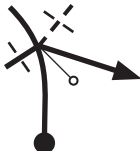

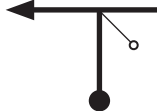


RS 1 - 2	TC 1 - 2 Aberystwyth	TC 3 Glan yr Afon	
	Alternative Route		Distance

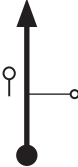


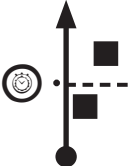

Distance		Direction	Information	Miles to TC
Total	Partial			

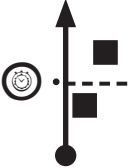




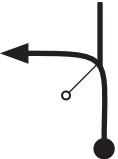
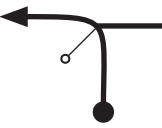
<p>SS 1 & 2</p> <p>No alternative route available</p>				
---	--	--	--	--

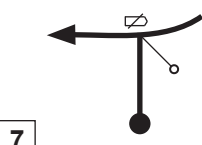
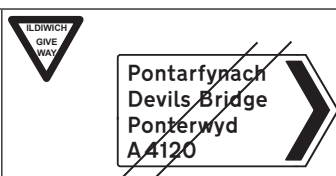
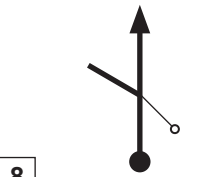
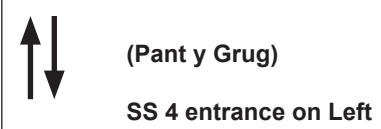











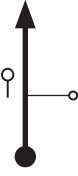

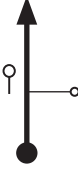


NOTES





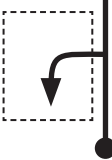


Distance		Direction	Information	Miles to TC
Total	Partial			
0.00	0.00		 TC 3 <div style="border: 1px solid black; padding: 2px; display: inline-block;"> N 52° 23.868' W 04° 01.730' </div>	3.72
		<div style="border: 1px solid black; padding: 2px; display: inline-block; width: 20px; text-align: center;">1</div>		
0.32	0.32		Pass SS 3 Start	3.40
		<div style="border: 1px solid black; padding: 2px; display: inline-block; width: 20px; text-align: center;">2</div>		
0.63	0.31		3.09	
		<div style="border: 1px solid black; padding: 2px; display: inline-block; width: 20px; text-align: center;">3</div>		
0.74	0.11		Leave SS 3 route	2.98
		<div style="border: 1px solid black; padding: 2px; display: inline-block; width: 20px; text-align: center;">4</div>		
1.91	1.17		Join A4120	1.81
		<div style="border: 1px solid black; padding: 2px; display: inline-block; width: 20px; text-align: center;">5</div>		
2.02	0.11			1.70
		<div style="border: 1px solid black; padding: 2px; display: inline-block; width: 20px; text-align: center;">6</div>		

Distance		Direction	Information	Miles to TC
Total	Partial			
2.16	0.14	<div style="display: flex; align-items: center; justify-content: center;"> <div style="border: 1px solid black; padding: 2px; margin-right: 5px;">7</div>  </div>	<div style="display: flex; align-items: center; justify-content: center;"> <div style="border: 2px solid black; border-radius: 50%; padding: 10px; margin-right: 20px;">30</div> </div>	1.56
3.45	1.29	<div style="display: flex; align-items: center; justify-content: center;"> <div style="border: 1px solid black; padding: 2px; margin-right: 5px;">8</div>  </div>		0.27
3.63	0.18	<div style="display: flex; align-items: center; justify-content: center;"> <div style="border: 1px solid black; padding: 2px; margin-right: 5px;">9</div>  </div>		0.09
3.72	0.09	<div style="display: flex; align-items: center; justify-content: center;"> <div style="border: 1px solid black; padding: 2px; margin-right: 5px;">10</div>  </div>	<div style="display: flex; align-items: center; justify-content: center;"> <div style="border: 2px solid black; border-radius: 50%; padding: 10px; margin-right: 20px;">  </div> <div style="text-align: center;"> <p>TC 4</p> <div style="border: 1px solid black; padding: 5px; display: inline-block; margin-top: 10px;"> <p>N 52° 23.234'</p> <p>W 03° 58.934'</p> </div> </div> </div>	0.00



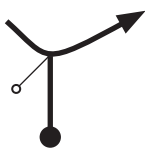











Distance		Direction	Information	Miles to TC
Total	Partial			
0.00	0.00		 TC 4 <div style="border: 1px solid black; padding: 2px; width: fit-content; margin: 0 auto;"> N 52° 23.234' W 03° 58.934' </div>	7.46
		1		
0.24	0.24		Pass SS 4 Start	7.22
		2		
0.67	0.43		Leave SS 4 route	6.79
		3		
0.95	0.28			6.51
		4		
1.03	0.08			6.43
		5		
1.46	0.43			6.00
		6		



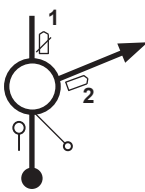







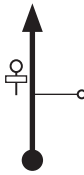





Distance		Direction	Information	Miles to TC
Total	Partial			
1.75	0.29			5.71
2.35	0.60			5.11
				
				
				
				

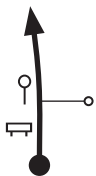




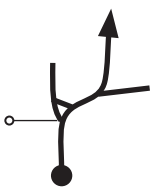



Distance		Direction	Information	Miles to TC
Total	Partial			
0.00	0.00		 TC 5 - 9 <div style="border: 1px solid black; padding: 2px; width: fit-content; margin: auto;"> N 52° 23.758' W 04° 03.287' </div>	9.83
	1			
0.32	0.32		Pass SS 5 - 9 Start	9.51
	2			
1.24	0.92		Leave SS 5 - 9 route	8.59
	3			
1.88	0.64			7.95
	4			
2.02	0.14			7.81
	5			
3.31	1.29			6.52
	6			

Distance		Direction	Information	Miles to TC
Total	Partial			
3.50	0.19	 7		6.33
9.23	5.73	 8	(SS 5 - 9 stage exit)	0.60
9.56	0.33	 9	 <div style="border: 1px solid black; padding: 5px; margin: 5px auto; width: fit-content;"> <p style="text-align: center; font-size: small;">Croeso Welcome</p> <p style="text-align: center; font-weight: bold; font-size: large;">PONTARFYNACH DEVIL'S BRIDGE</p> <p style="text-align: center; font-size: x-small;">Gyrrwch yn ofalus Please drive carefully</p> </div>	0.27
9.78	0.22	 10	Enter Car Park	0.05
9.83	0.05	 11	 <p style="text-align: center; font-weight: bold; font-size: large;">TC 5A - 9A Regroup - In</p> <div style="border: 1px solid black; padding: 2px; margin: 5px auto; width: fit-content; font-size: x-small;"> <p style="text-align: center;">N 52° 22.553' W 03° 51.351'</p> </div>	0.00








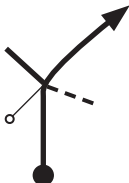

Distance		Direction	Information	Miles to TC
Total	Partial			
0.00	0.00	 <div style="border: 1px solid black; width: 20px; height: 20px; display: flex; align-items: center; justify-content: center; margin: 5px auto;">1</div>	 TC 6 - 10	16.50
0.11	0.11	 <div style="border: 1px solid black; width: 20px; height: 20px; display: flex; align-items: center; justify-content: center; margin: 5px auto;">2</div>	  (A44) 	16.39
0.37	0.26	 <div style="border: 1px solid black; width: 20px; height: 20px; display: flex; align-items: center; justify-content: center; margin: 5px auto;">3</div>		16.13
0.44	0.07	 <div style="border: 1px solid black; width: 20px; height: 20px; display: flex; align-items: center; justify-content: center; margin: 5px auto;">4</div>		16.06
4.76	4.32	 <div style="border: 1px solid black; width: 20px; height: 20px; display: flex; align-items: center; justify-content: center; margin: 5px auto;">5</div>	 <div style="border: 1px solid black; padding: 5px; width: fit-content; margin: 0 auto;"> GOGINAN Gyrrwch yn ofalus Drive carefully </div>	11.74
5.34	0.58	 <div style="border: 1px solid black; width: 20px; height: 20px; display: flex; align-items: center; justify-content: center; margin: 5px auto;">6</div>	 Roadworks	11.16

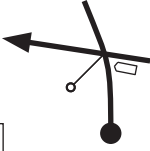
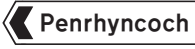
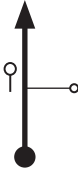




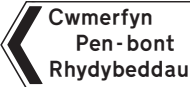



Distance		Direction	Information	Miles to TC
Total	Partial			
6.61	1.27	 7	 (Capel Bangor)	9.89
8.93	2.32	 8	 1.  2. 	7.57
9.54	0.61	 9	 	6.96
10.43	0.89	 10		6.07
10.96	0.53	 11	 	5.54
11.06	0.10	 12	 	5.44

Distance		Direction	Information	Miles to TC
Total	Partial			
14.71	3.65	 13	 <div style="border: 1px solid black; padding: 5px; width: fit-content; margin: 10px auto;"> Croeso Welcome TAL-Y-BONT Gyrwch yn ofalus Please drive carefully </div>	1.79
14.89	0.18	 14		1.61
15.06	0.17	 15		1.44
15.20	0.14	 16		1.30
15.69	0.49	 17		0.81
16.50	0.81	 18	 TC 7 - 11 <div style="border: 1px solid black; padding: 2px; width: fit-content; margin: 10px auto;"> N 52° 28.664' W 03° 56.923' </div>	0.00

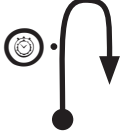

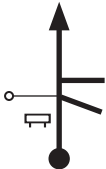















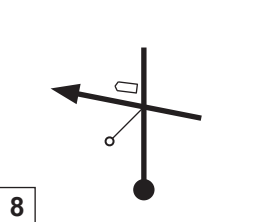


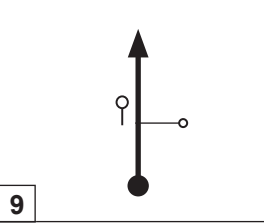

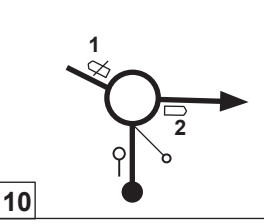



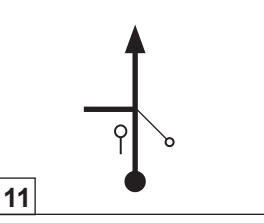


NOTES

Distance		Direction	Information	Miles to TC
Total	Partial			
0.00	0.00		 TC 7 - 11 <div style="border: 1px solid black; padding: 2px; width: fit-content; margin: auto;"> N 52° 28.664' W 03° 56.923' </div>	7.41
		1		
0.37	0.37		Pass SS 7 - 11 Start	7.04
		2		
0.50	0.13			6.91
		3		
1.76	1.26		Chicane	5.65
		4		
2.23	0.47			5.18
		5		
2.45	0.22		Leave SS 7 - 11 route	4.96
		6		












Distance		Direction	Information	Miles to TC
Total	Partial			
4.27	1.82	 7	 Penrhyncoch	3.14
4.87	0.60	 8	 (Penrhyncoch)	2.54
5.12	0.25	 9		2.29
5.35	0.23	 10	 Cwmerfyn Pen-bont Rhydybeddau	2.06
5.81	0.46	 11		1.60
6.07	0.26	 12	 Rejoin Road Book Page 69 Post 14	1.34




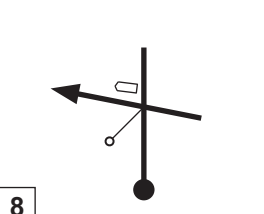


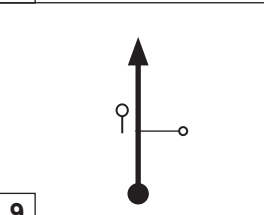

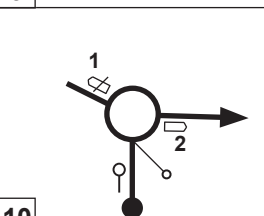



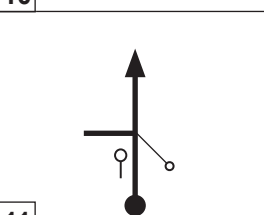



Distance		Direction	Information	Miles to TC
Total	Partial			
0.00	0.00	 1	 TC 8	7.82
0.40	0.40	 2	 PENRHIWNEWYDD	7.42
1.24	0.84	 3		6.58
1.41	0.17	 4	  (Penrhyn - coch)	6.41
1.75	0.34	 5		6.07
1.87	0.12	 6		5.95

Distance		Direction	Information	Miles to TC
Total	Partial			
2.20	0.33	 <p style="text-align: center;">Premier Shop</p> <p style="text-align: center;">7</p>	 	5.62
3.28	1.08	 <p style="text-align: center;">8</p>	 	4.54
3.82	0.54	 <p style="text-align: center;">9</p>		4.00
4.75	0.93	 <p style="text-align: center;">10</p>	 1.  2. 	3.07
6.25	1.50	 <p style="text-align: center;">11</p>	 	1.57



Distance		Direction	Information	Miles to TC
Total	Partial			
0.00	0.00		 TC 12	8.97
		1		
0.40	0.40		 <div style="border: 1px solid black; padding: 2px; display: inline-block;">PENRHIWNEWYDD</div>	8.57
		2		
1.24	0.84			7.73
		3		
1.41	0.17		<div style="border: 1px solid black; border-radius: 50%; padding: 5px; display: inline-block;">30</div>  (Penrhyn - coch)	7.56
		4		
1.75	0.34			7.22
		5		
1.87	0.12		<div style="border: 1px solid black; border-radius: 50%; padding: 5px; display: inline-block;">20</div>	7.10
		6		

Distance		Direction	Information	Miles to TC
Total	Partial			
2.20	0.33	 <p style="text-align: center;">Premier Shop</p> <div style="border: 1px solid black; padding: 2px; width: 20px; margin: 0 auto;">7</div>	 	6.77
3.28	1.08		 	5.69
3.82	0.54			5.15
4.75	0.93		 1.  2. 	4.22
6.25	1.50		 <div style="border: 1px solid black; border-radius: 10px; padding: 5px; display: inline-block; margin-top: 10px;"> Rejoin Road Book Page 80 Post 19 </div>	2.72



2022 Get Connected Rali Ceredigion

ENQUIRY SHEET

Note: This form may be handed to the Competitor Liaison Officer at Rally Headquarters.

Car No: _____

This Enquiry relates to:

Special Stage No: _____ **OR** Liaison to Time Control No : _____

Nature of Enquiry: _____

Name of Person lodging Enquiry: _____

Signature: _____

Date: _____ Time: _____

✂-----

ACTION

Name of Official: _____

Title: _____ Signature: _____

Date: _____ Time: _____

ELFYN



NEEDS
YOU
TO

SPECTATE SAFELY!

Assisting Rally Cars:

This is a risky activity – AVOID!

If one car goes off, the next might, too

NEVER risk your own safety

If you HAVE TO assist...

ALWAYS ensure that one person acts as LOOKOUT

ALWAYS be aware of the DANGERS

#ElfynNeedsYou



motorsportuk.org/rallyfuture

Get connected



Caru-Loye
Ceredigion



Cambrian
Training
Hyfforddiant
Cambrian

LAS
Recycling Ltd

MONNOW
marquees
MONMOUTH



E&M
MOTOR FACTORS



JDS MACHINERY

SPENCER



SIGNATURE
SYSTEMS



Green4Wales
For Green Growth



NG

ETT

MID WALES
TRAVEL

RENEWABLE



DIOGEL

Lepwood

rallytravel.com
WRC Sponsor: Tours & Travel

Red Bull

GF

FAS

BYRNE
scaffolding

www.ralicedigion.co.uk